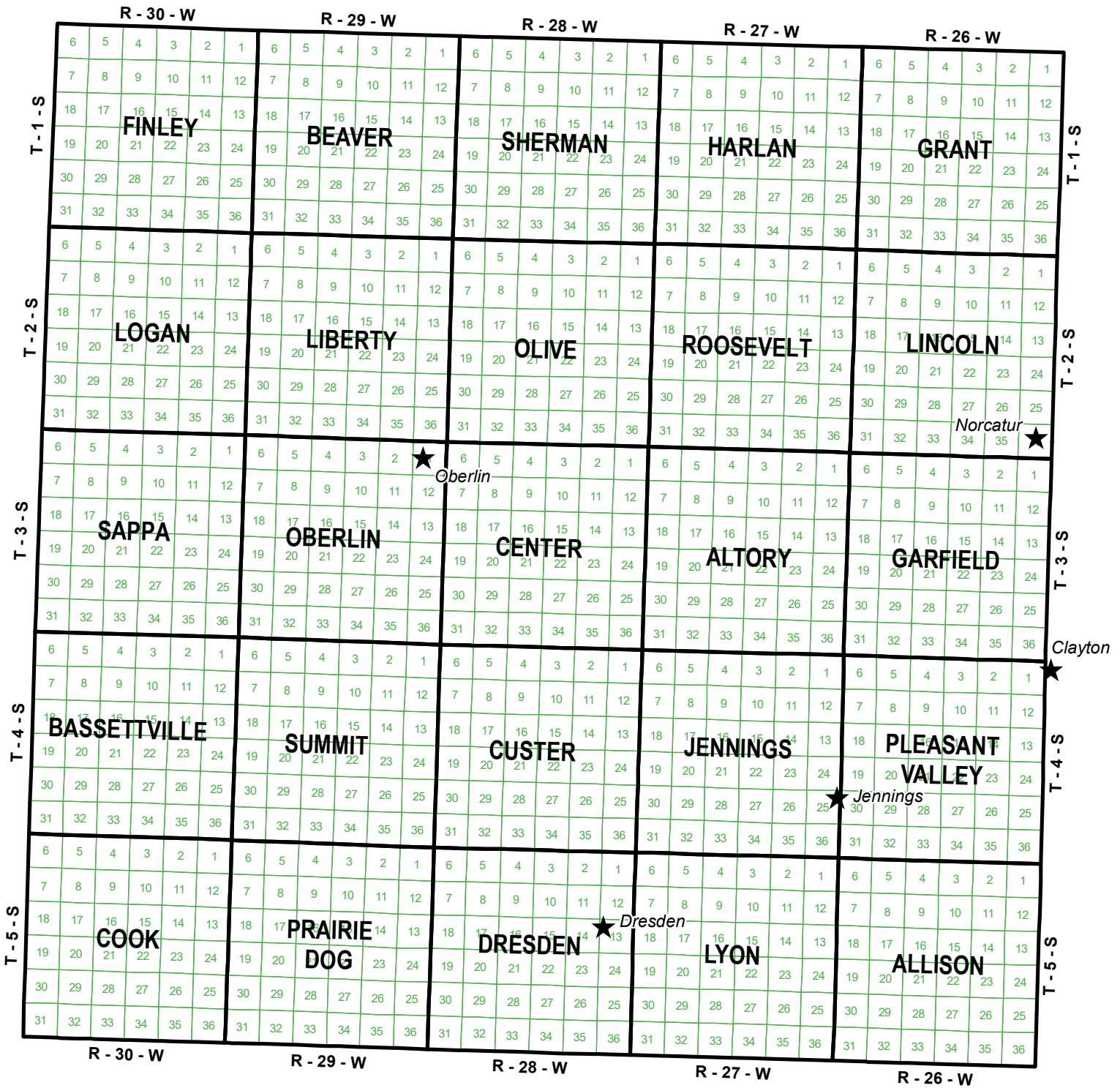






DECATUR COUNTY, KANSAS



RURAL RESIDENT & OWNERSHIP MAPS

Because of size limitations, the ownership parcels of less than 20 acres are not labeled. Ownership parcels within corporate boundaries are not drawn or labeled.

This map book is intended for informational purposes only. It is not intended for legal, engineering, or surveying purposes. While these maps represent the best data available at time of publication, Decatur County makes no claims, representations, or warranties as to its accuracy or completeness. Due to continual changes in ownership and changes in residency, Decatur County can not accept responsibility for errors or omissions. Please contact the Decatur County Appraiser's Office at (785) 475-8109 to report discrepancies.

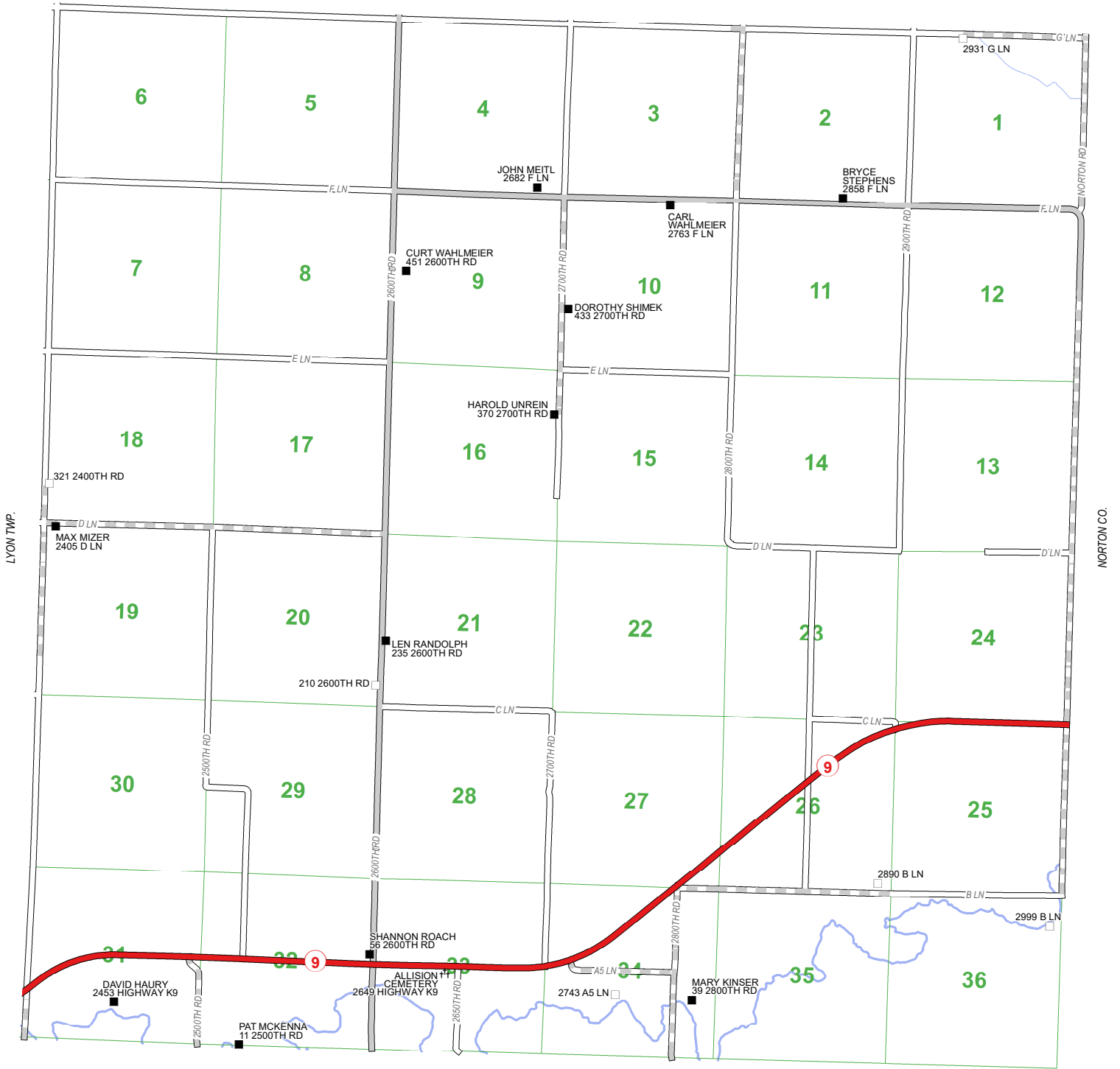
	BUSINESS		RAILROAD
	CEMETERY		HIGHWAY
	CHURCH		PAVED
	OCCUPIED		GRAVEL
	VACANT		DIRT
	CITY BOUNDARY		RIVER/STREAM

T-5-S

ALLISON

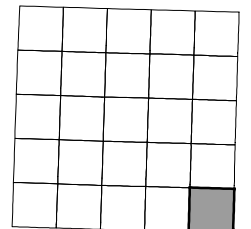
R-26-W

PLEASANT VALLEY TWP.



SHERIDAN CO.

- HIGHWAY
- PAVED
- GRAVEL
- DIRT
- BUSINESS
- CEMETERY
- CHURCH
- OCCUPIED
- VACANT

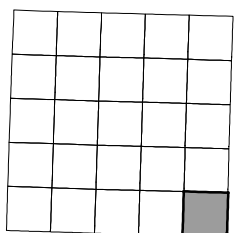
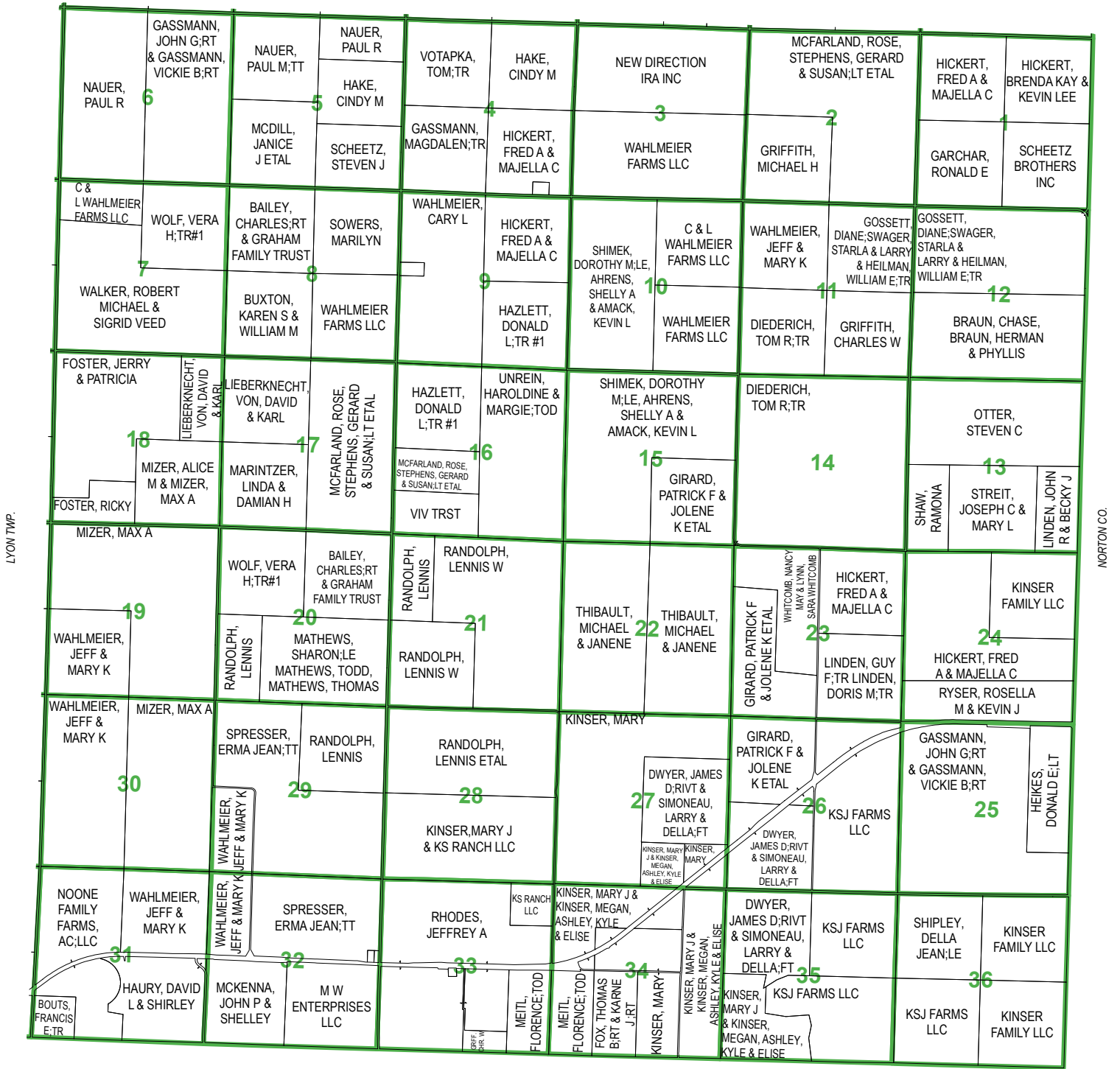


T-5-S

ALLISON

R-26-W

PLEASANT VALLEY TWP.

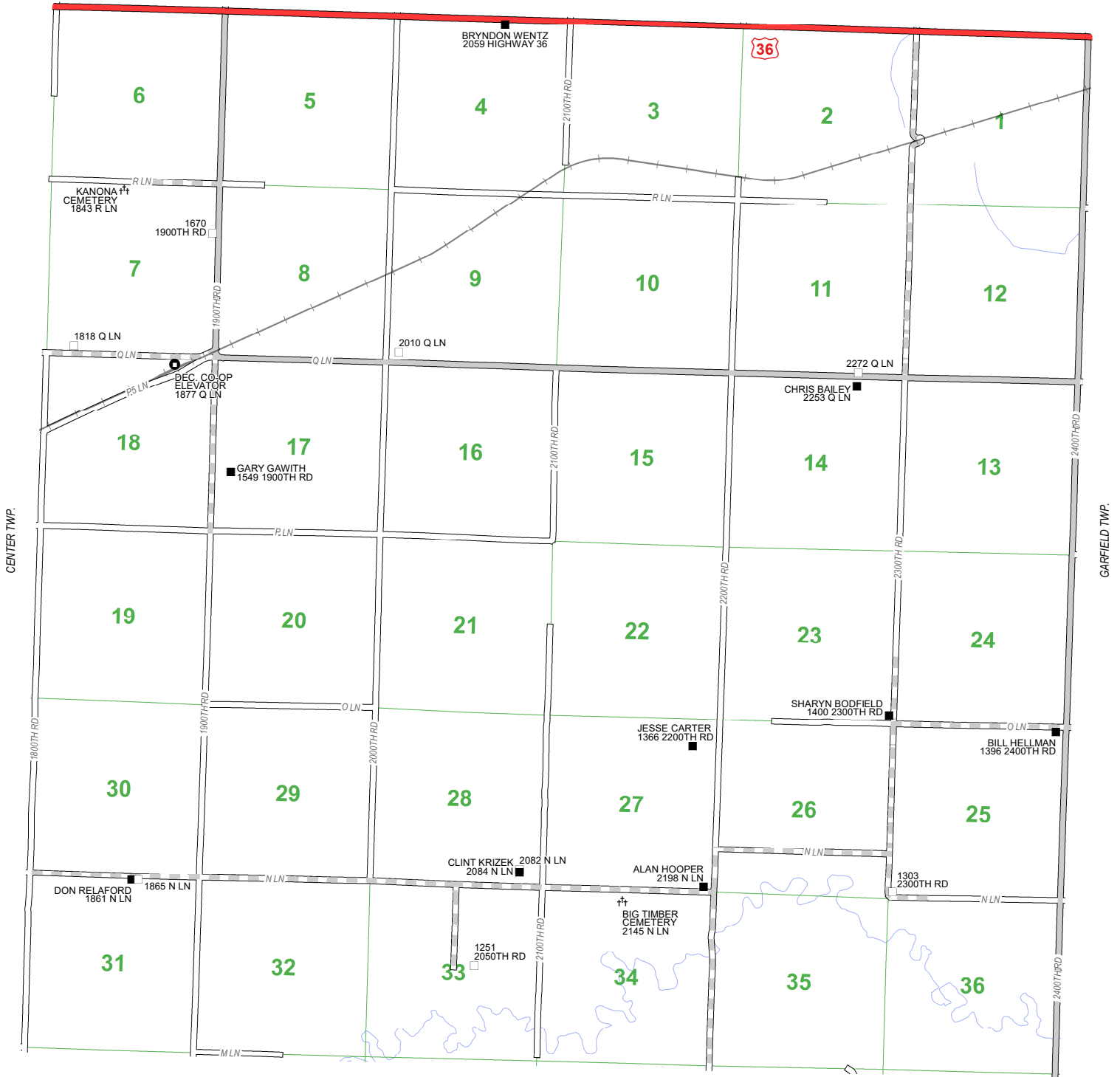


T-3-S










ALTORY

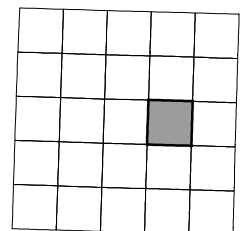
R-27-W

ROOSEVELT TWP.



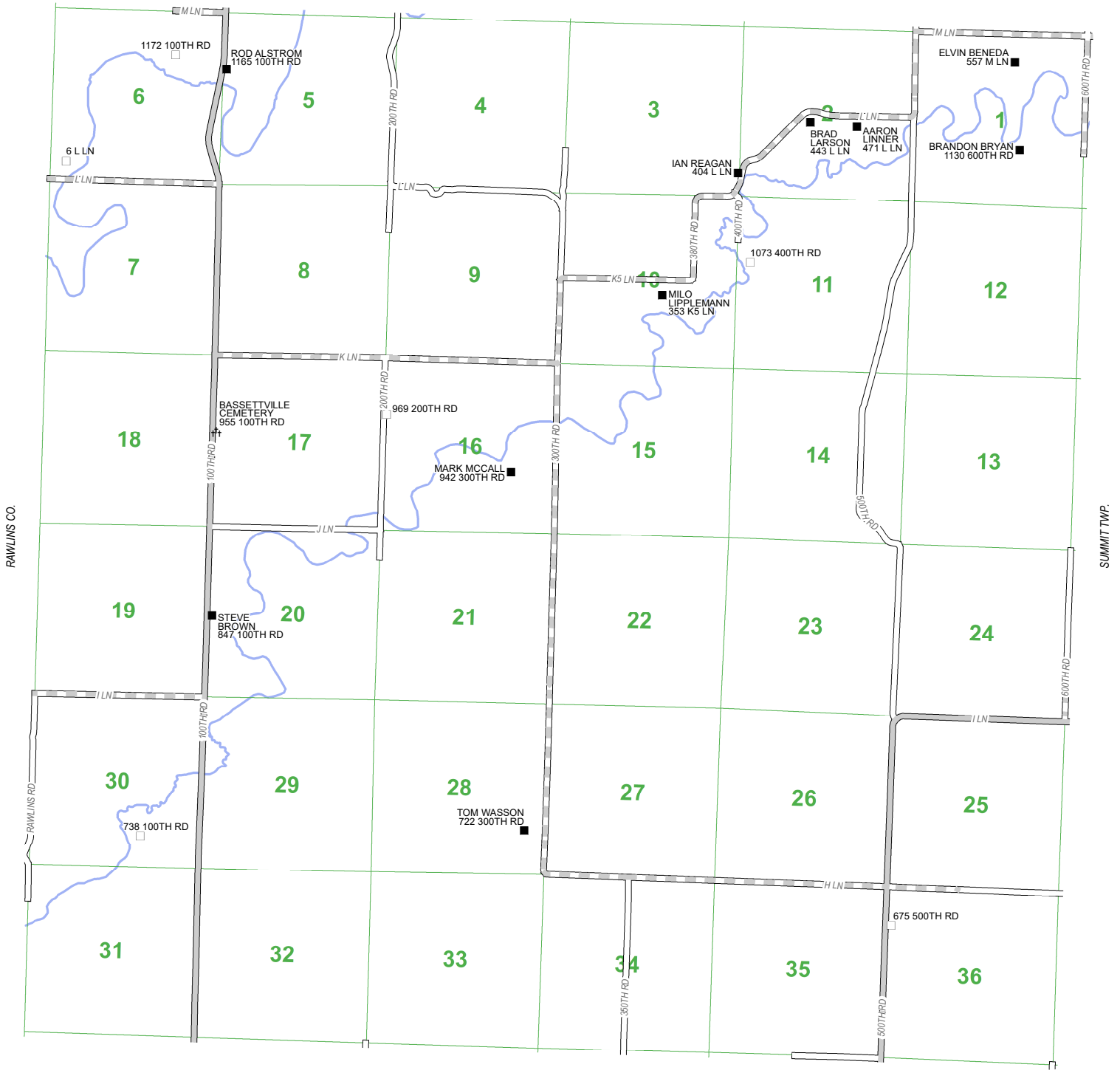
JENNINGS TWP.

-  HIGHWAY
-  BUSINESS
-  PAVED
-  CEMETERY
-  GRAVEL
-  CHURCH
-  OCCUPIED
-  VACANT
-  DIRT




T-4-S BASSETTVILLE R-30-W

SAPPA TWP.



COOK TWP.

- █ HIGHWAY
- PAVED
- GRAVEL
- DIRT
- BUSINESS
- CEMETERY
- CHURCH
- OCCUPIED
- VACANT

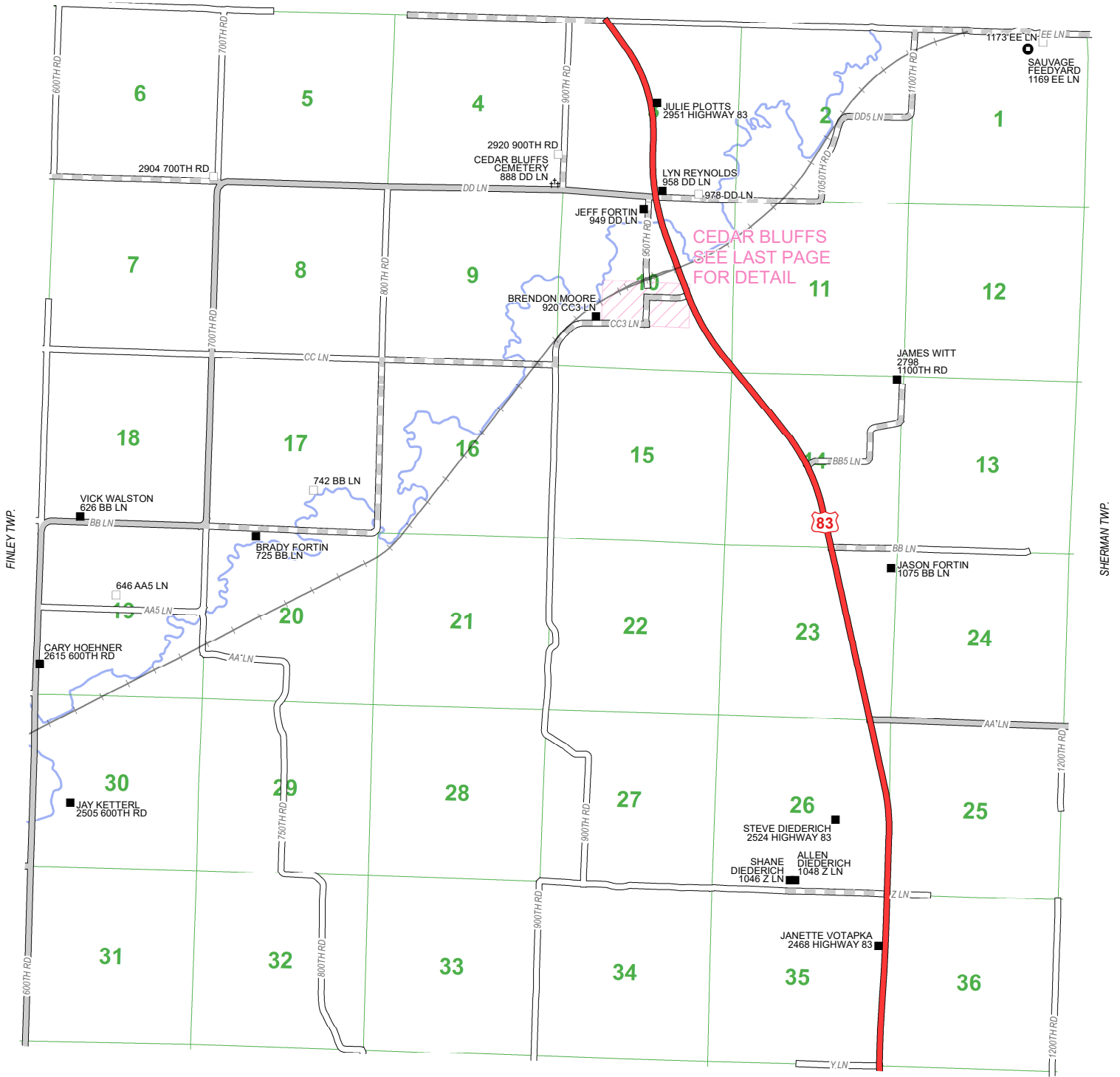


T-1-S

BEAVER

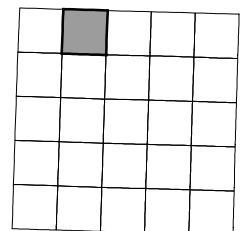
R-29-W

RED WILLOW CO., NE



LIBERTY TWP.

- HIGHWAY
- BUSINESS
- PAVED
- CEMETERY
- GRAVEL
- CHURCH
- OCCUPIED
- VACANT
- DIRT

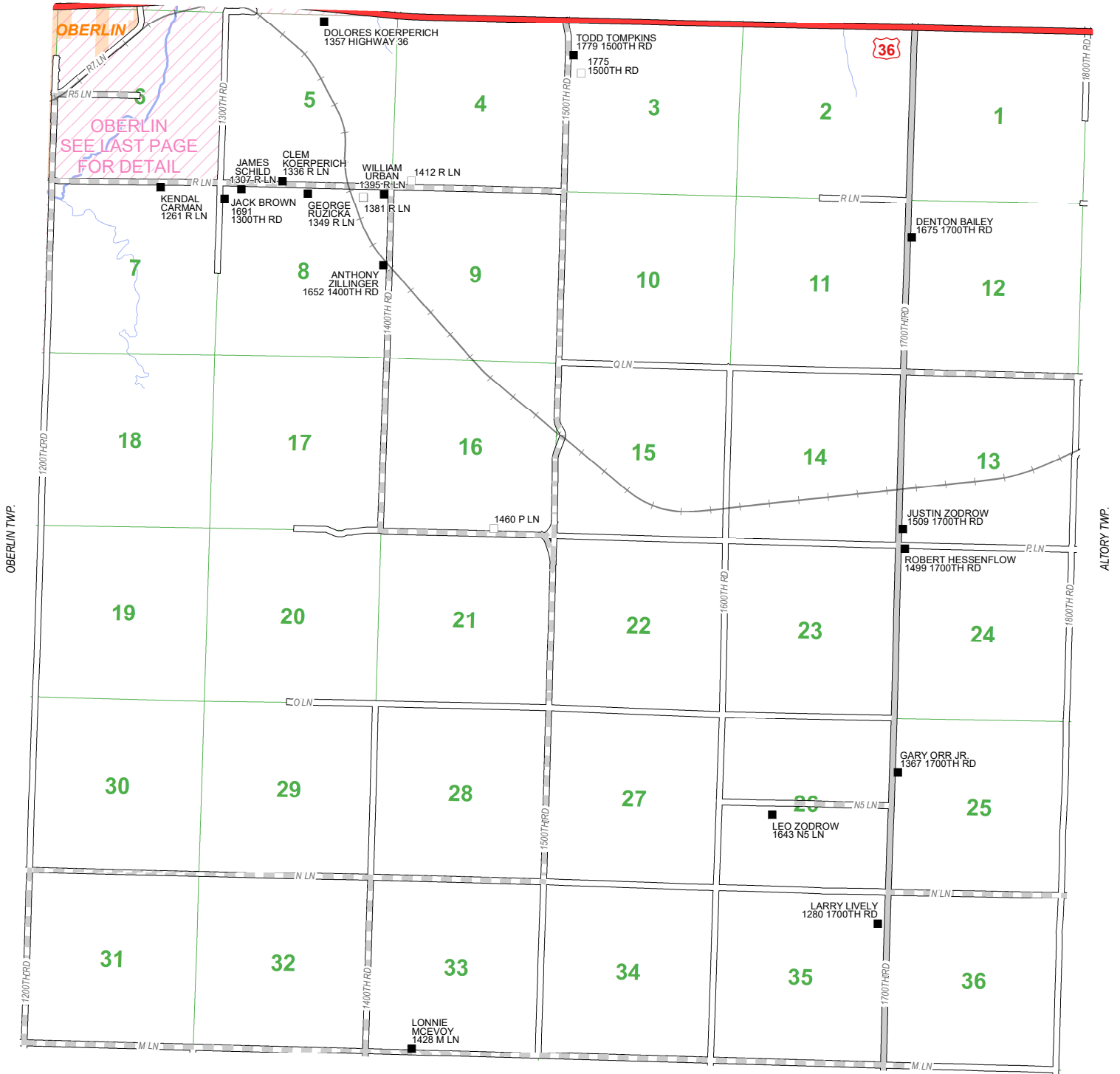


T-3-S

CENTER

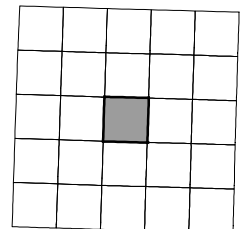
R-28-W

OLIVE TWP.



CUSTER TWP.

- HIGHWAY
- PAVED
- GRAVEL
- DIRT
- BUSINESS
- CEMETERY
- CHURCH
- OCCUPIED
- VACANT

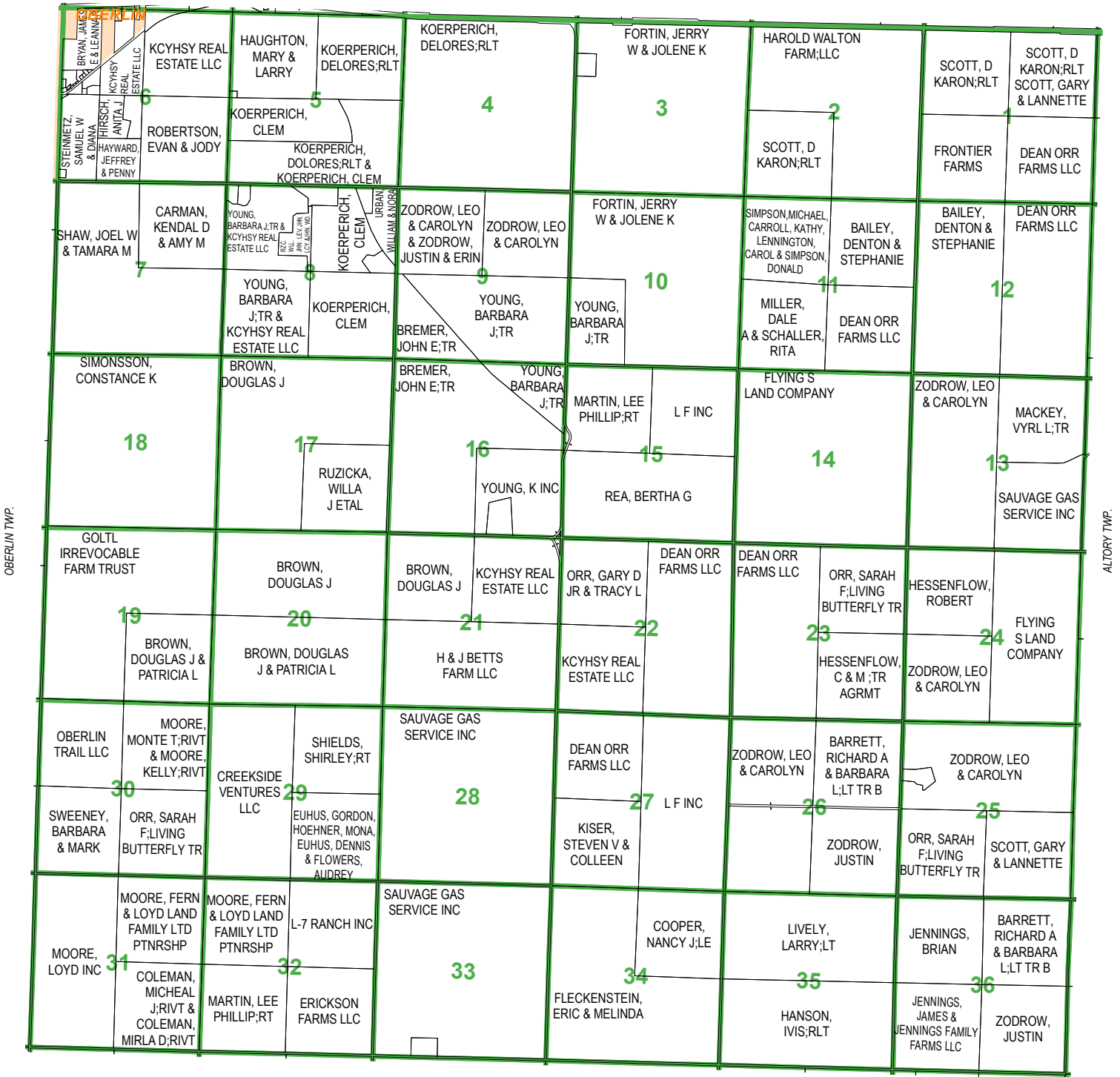


T-3-S

CENTER

R-28-W

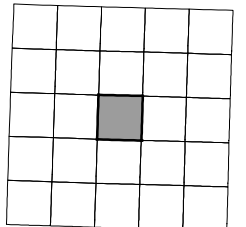
OLIVE TWP.



OBERLIN TWP.

ALTORY TWP.

CUSTER TWP.

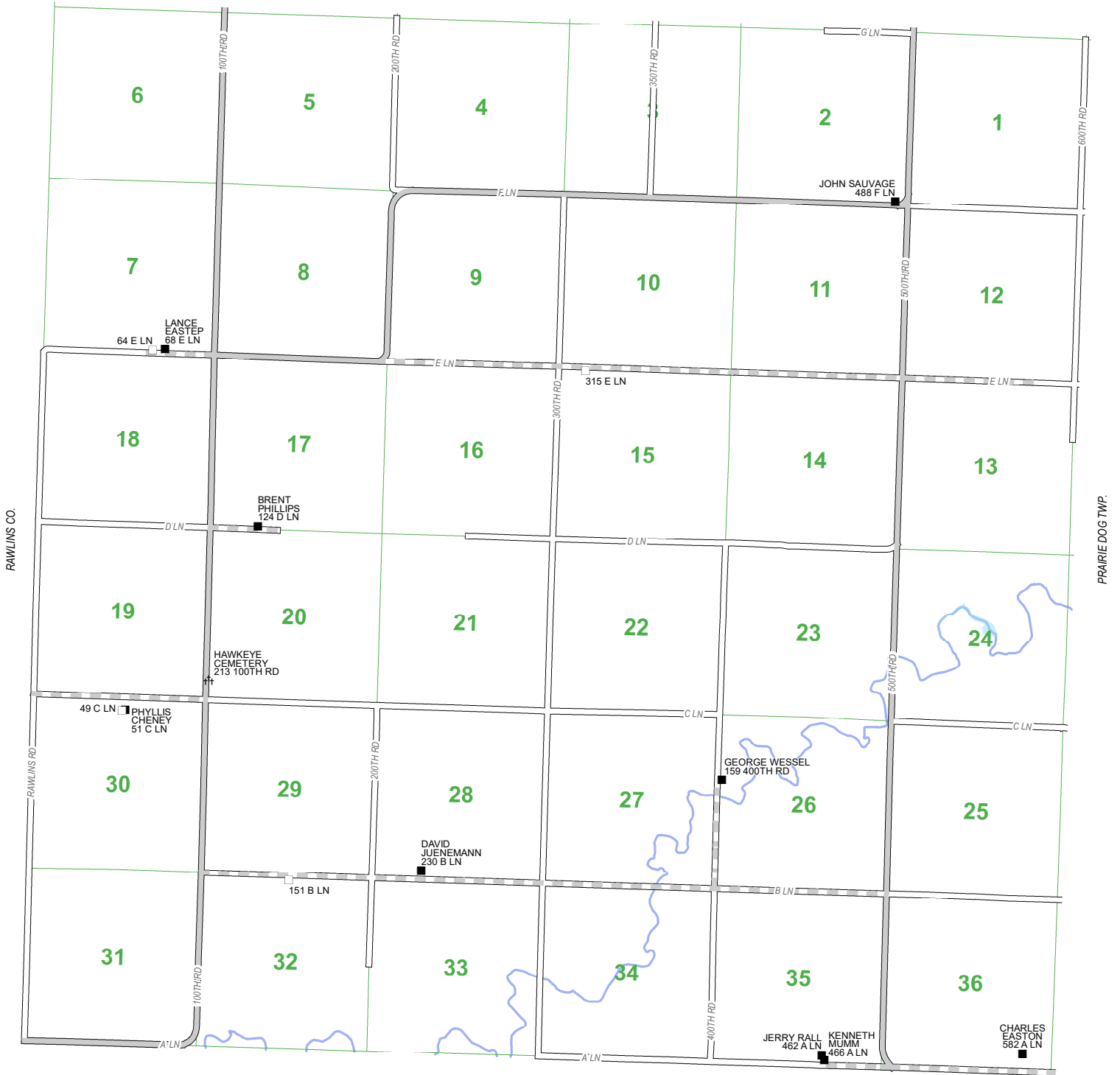


T-5-S

COOK

R-30-W

BASSETTVILLE TWP.




RAWLINS CO.

PRAIRIE DOG TWP.

SHERIDAN CO.

- HIGHWAY
- PAVED
- GRAVEL
- DIRT
- BUSINESS
- CEMETERY
- CHURCH
- OCCUPIED
- VACANT



T-5-S

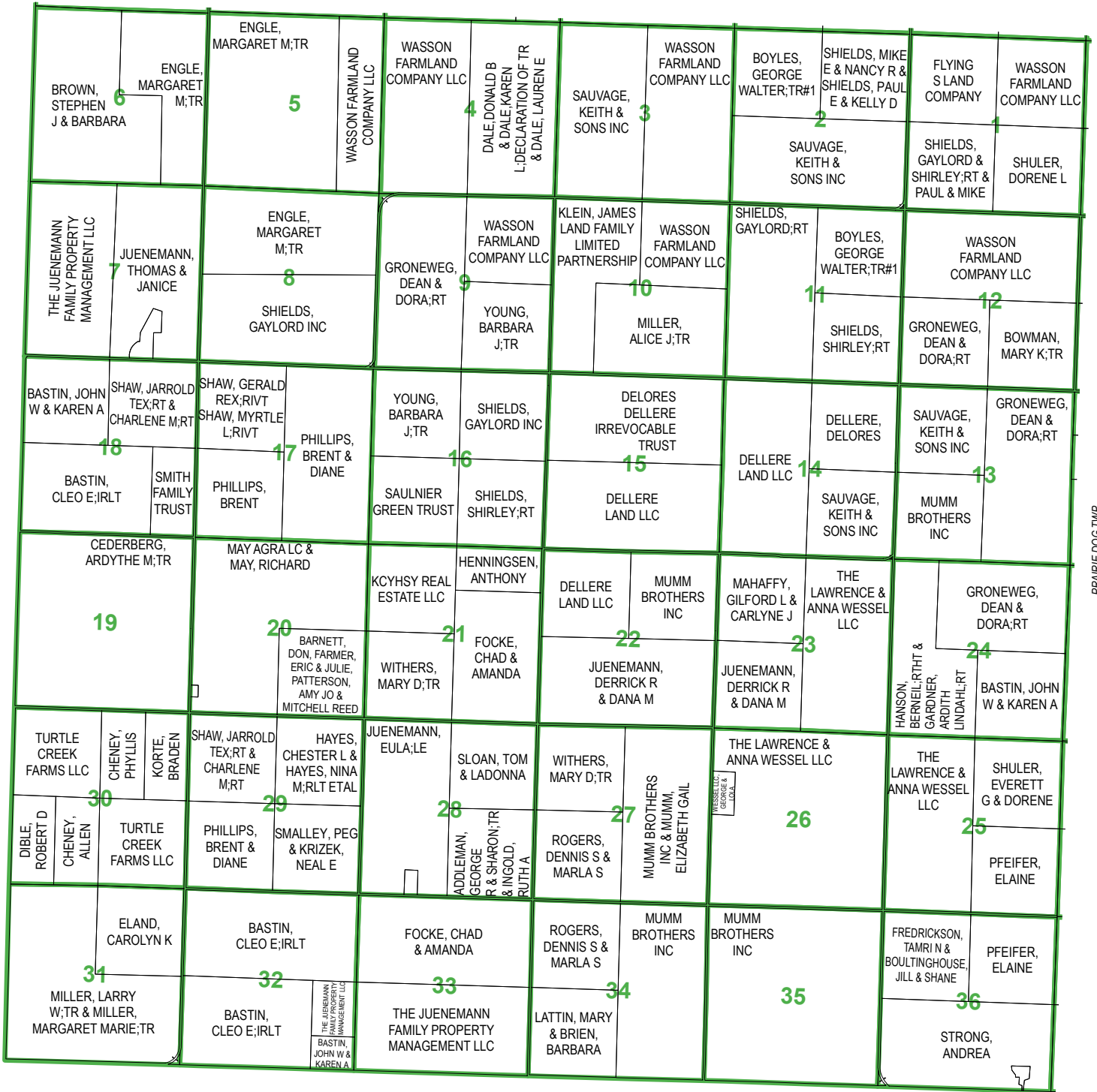
COOK

R-30-W


BASSETTVILLE TWP.

RAWLINS CO.

PRAIRIE DOG TWP.



SHERIDAN CO.

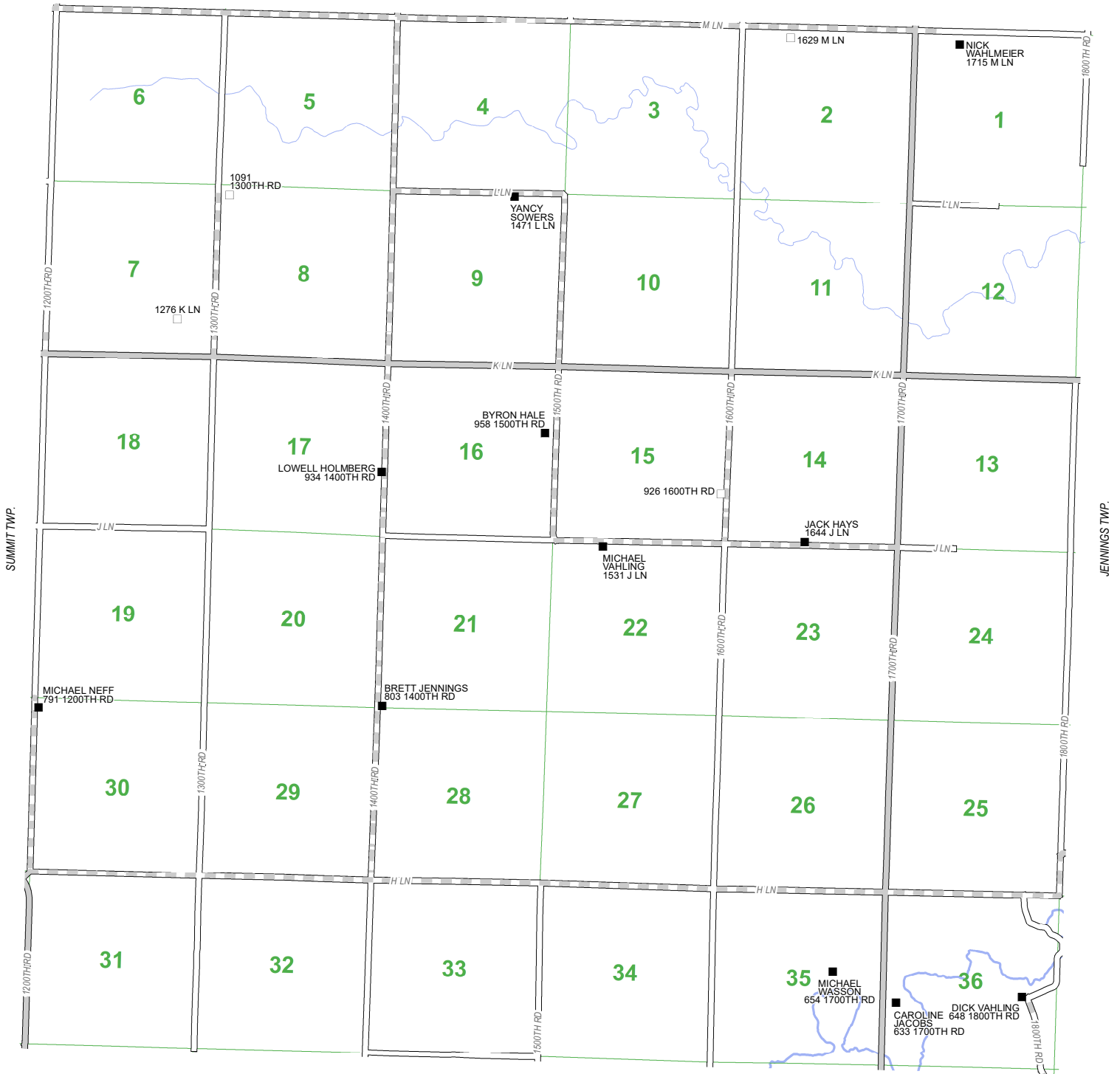


T-4-S

CLUSTER

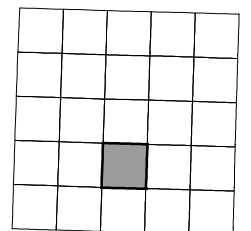
R-28-W

CENTER TWP.



DRESDEN TWP.

- HIGHWAY
- PAVED
- GRAVEL
- DIRT
- BUSINESS
- CEMETERY
- CHURCH
- OCCUPIED
- VACANT

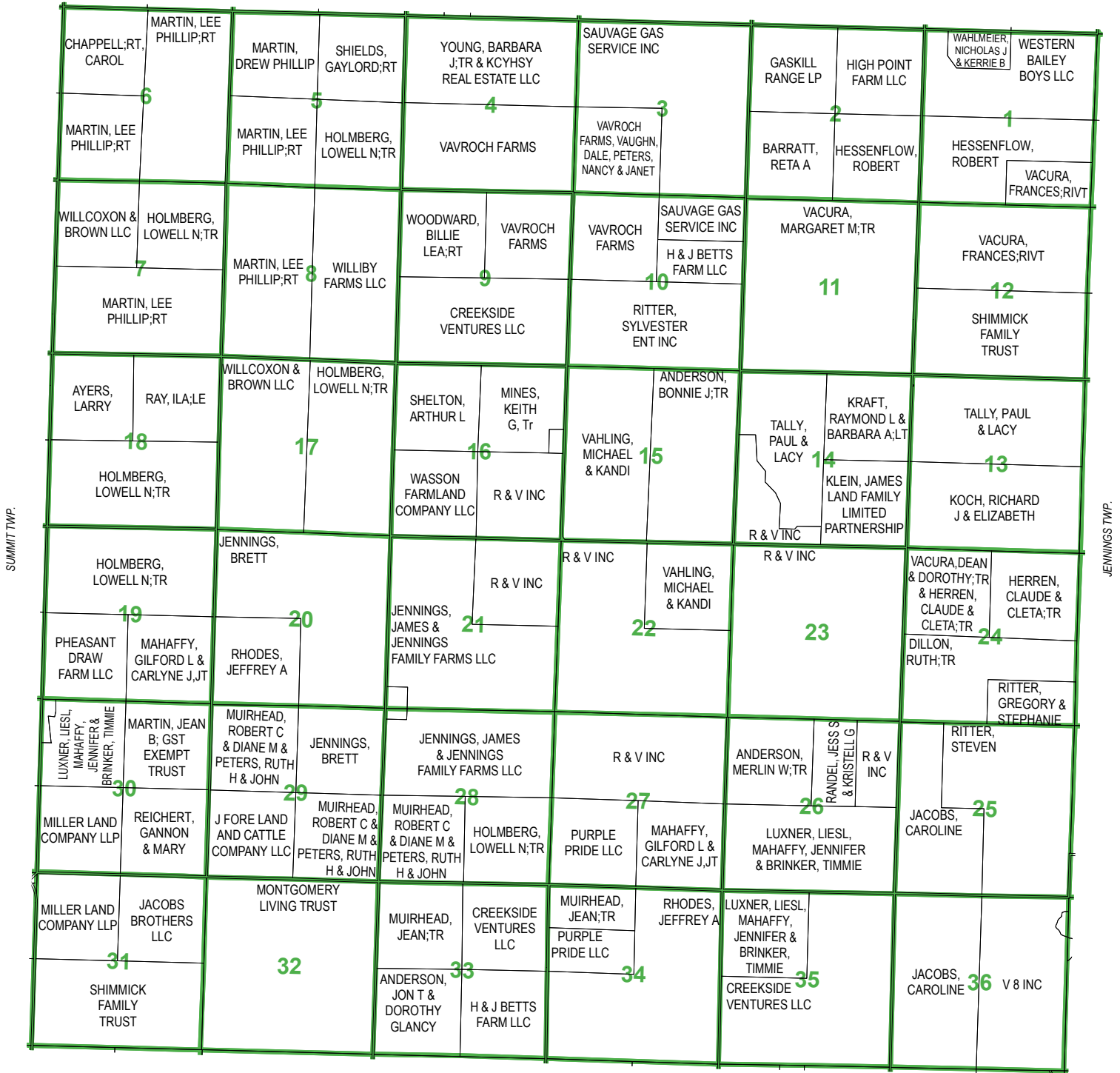


T-4-S

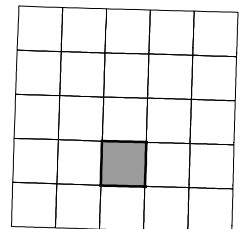
CLUSTER

R-28-W

CENTER TWP.



DRESDEN TWP.

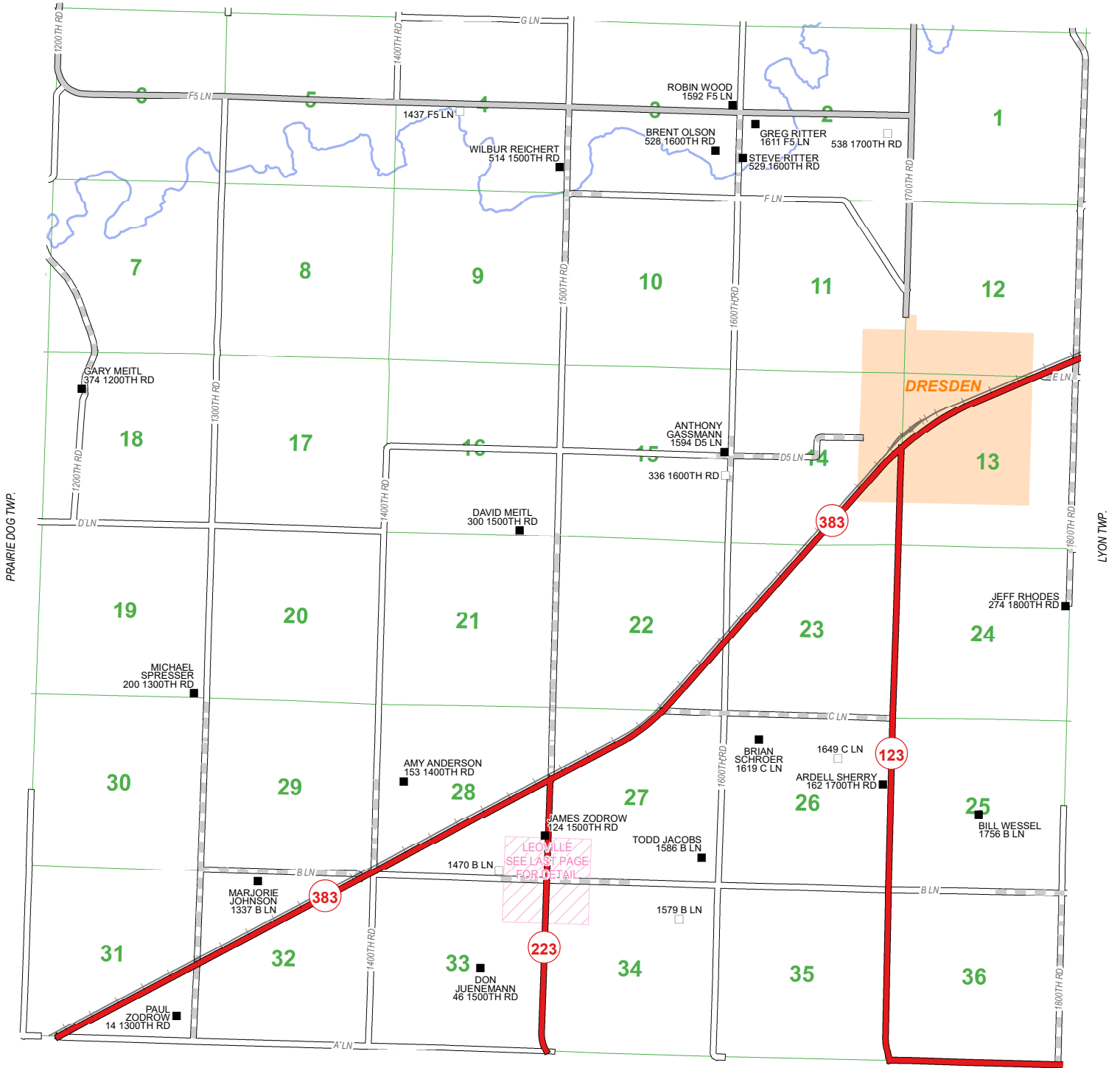


T-5-S

DRESDEN

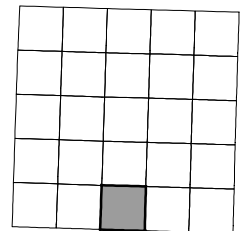
R-28-W

CUSTER TWP.



SHERIDAN CO.

- HIGHWAY
- PAVED
- GRAVEL
- DIRT
- BUSINESS
- CEMETERY
- CHURCH
- OCCUPIED
- VACANT

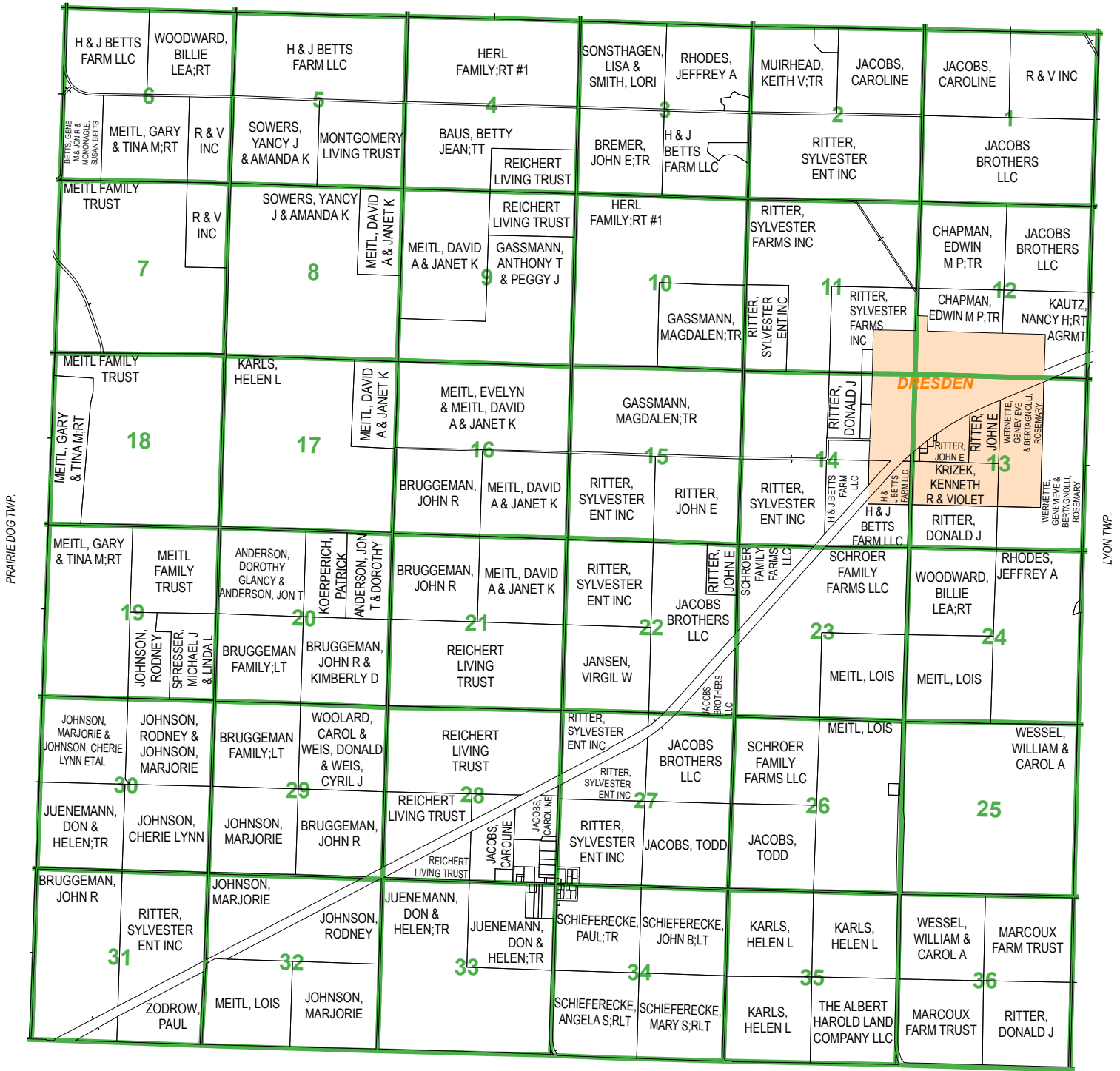


T-5-S

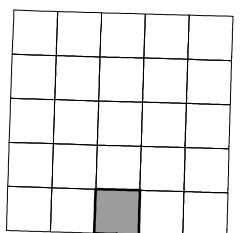
DRESDEN

R-28-W

CUSTER TWP.



SHERIDAN CO.

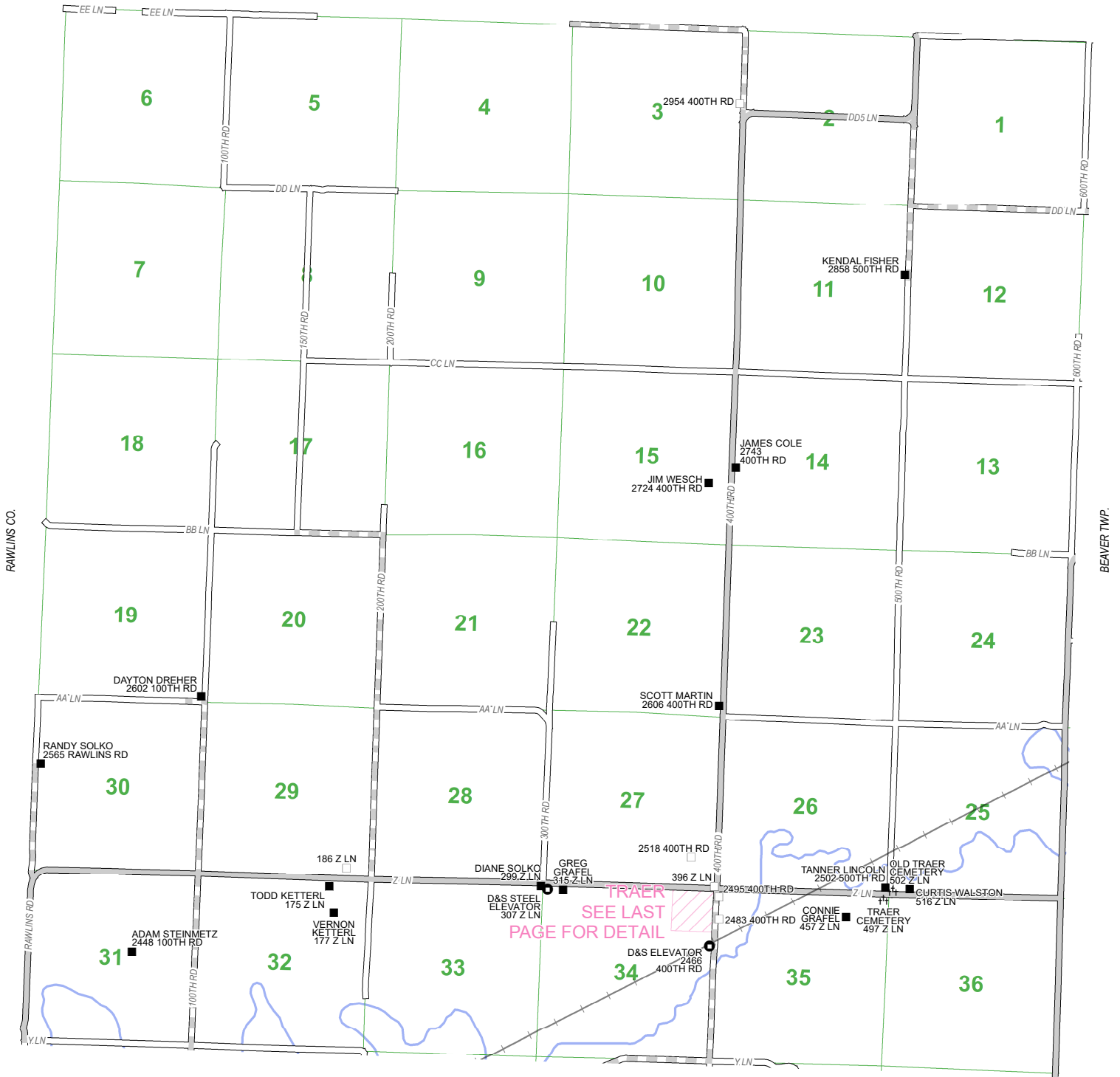


T-1-S

FINLEY


R-30-W

RED WILLOW CO., NE



LOGAN TWP.

- HIGHWAY
- BUSINESS
- PAVED
- CEMETERY
- GRAVEL
- CHURCH
- DIRT
- OCCUPIED
- VACANT

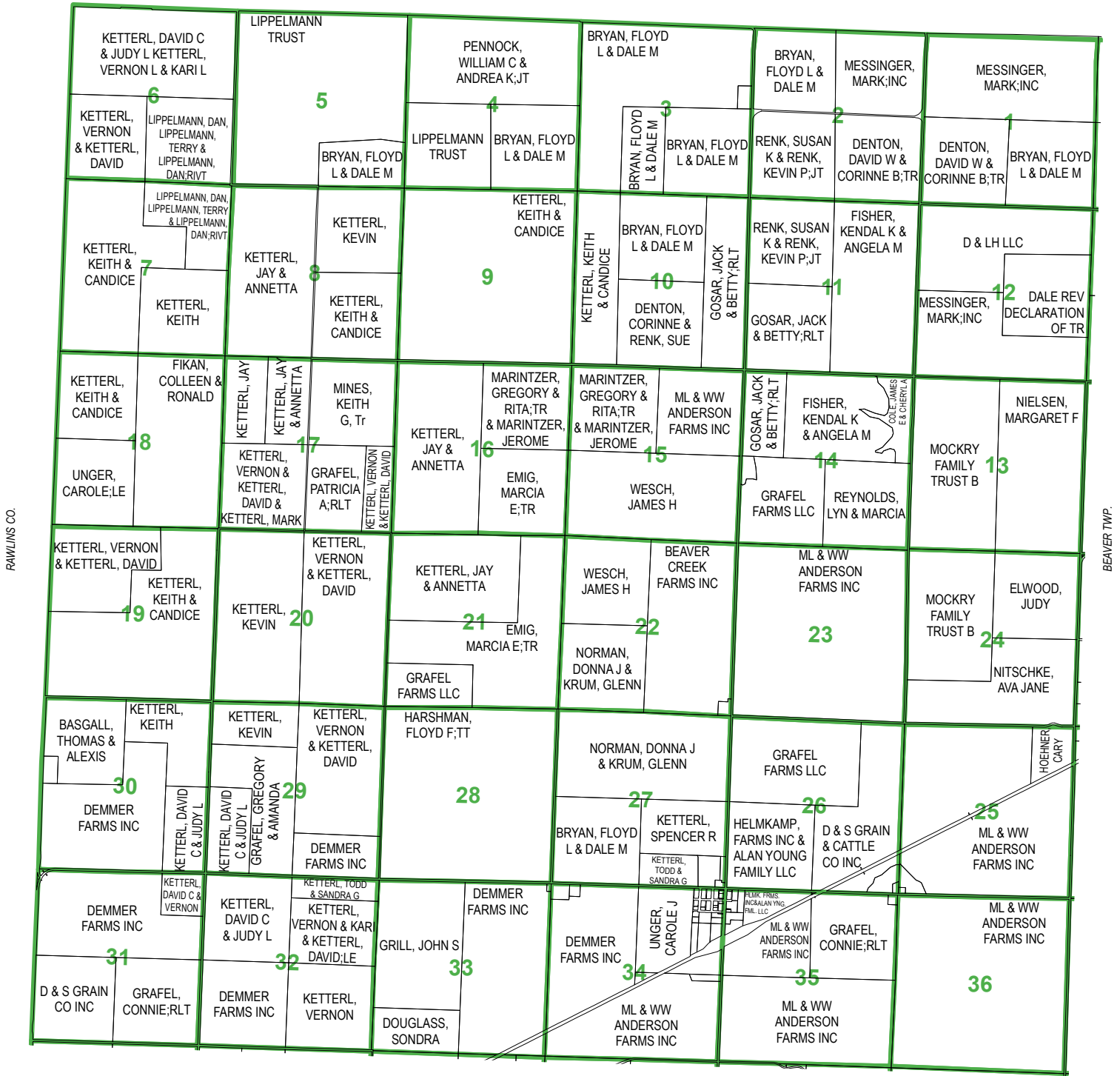


T-1-S

FINLEY

R-30-W

RED WILLOW CO., NE



LOGAN TWP.

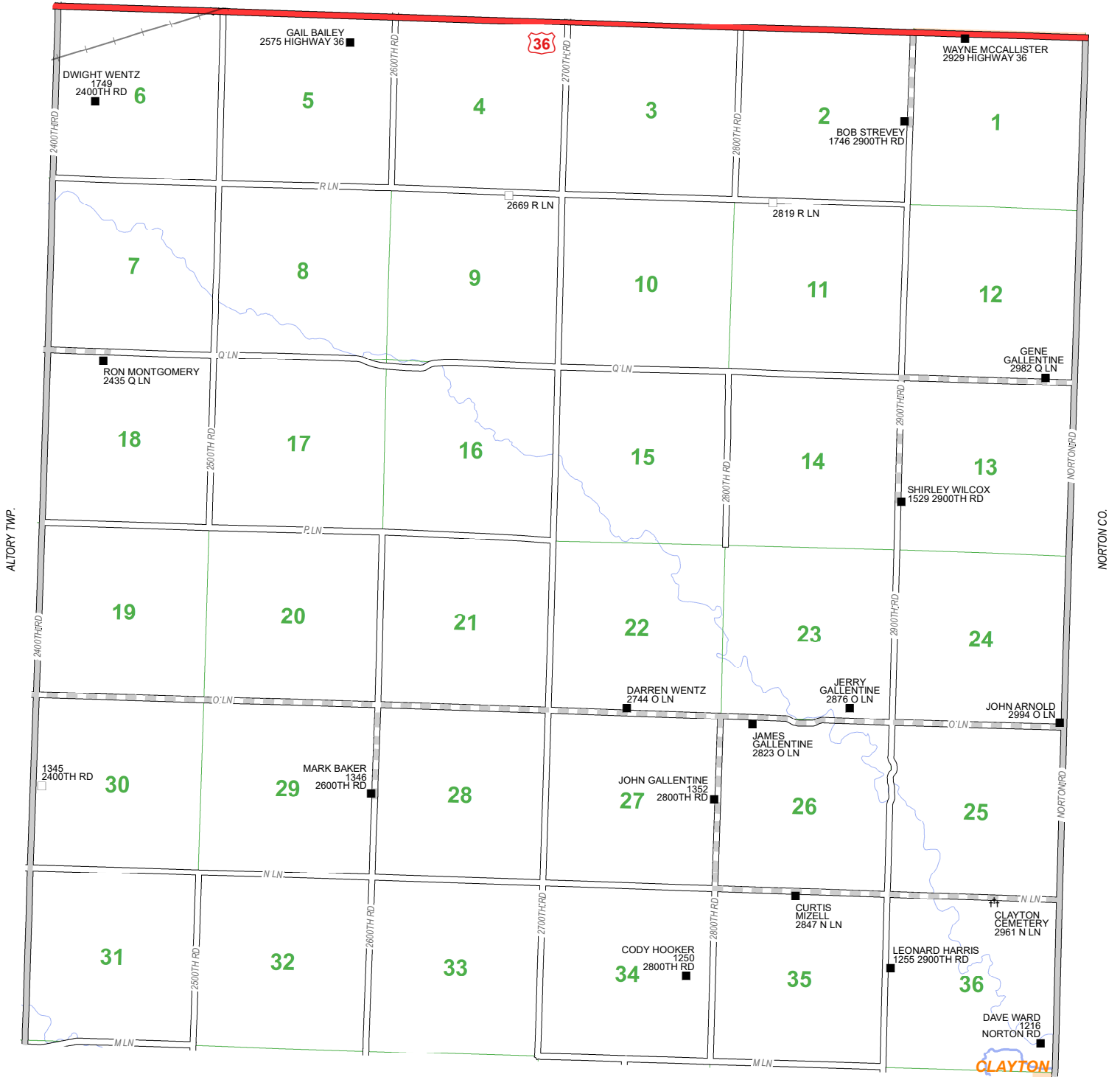


T-3-S

GARFIELD

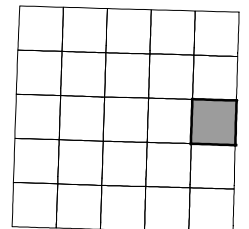
R-26-W

LINCOLN TWP.



PLEASANT VALLEY TWP.

- HIGHWAY
- PAVED
- GRAVEL
- DIRT
- BUSINESS
- CEMETERY
- CHURCH
- OCCUPIED
- VACANT

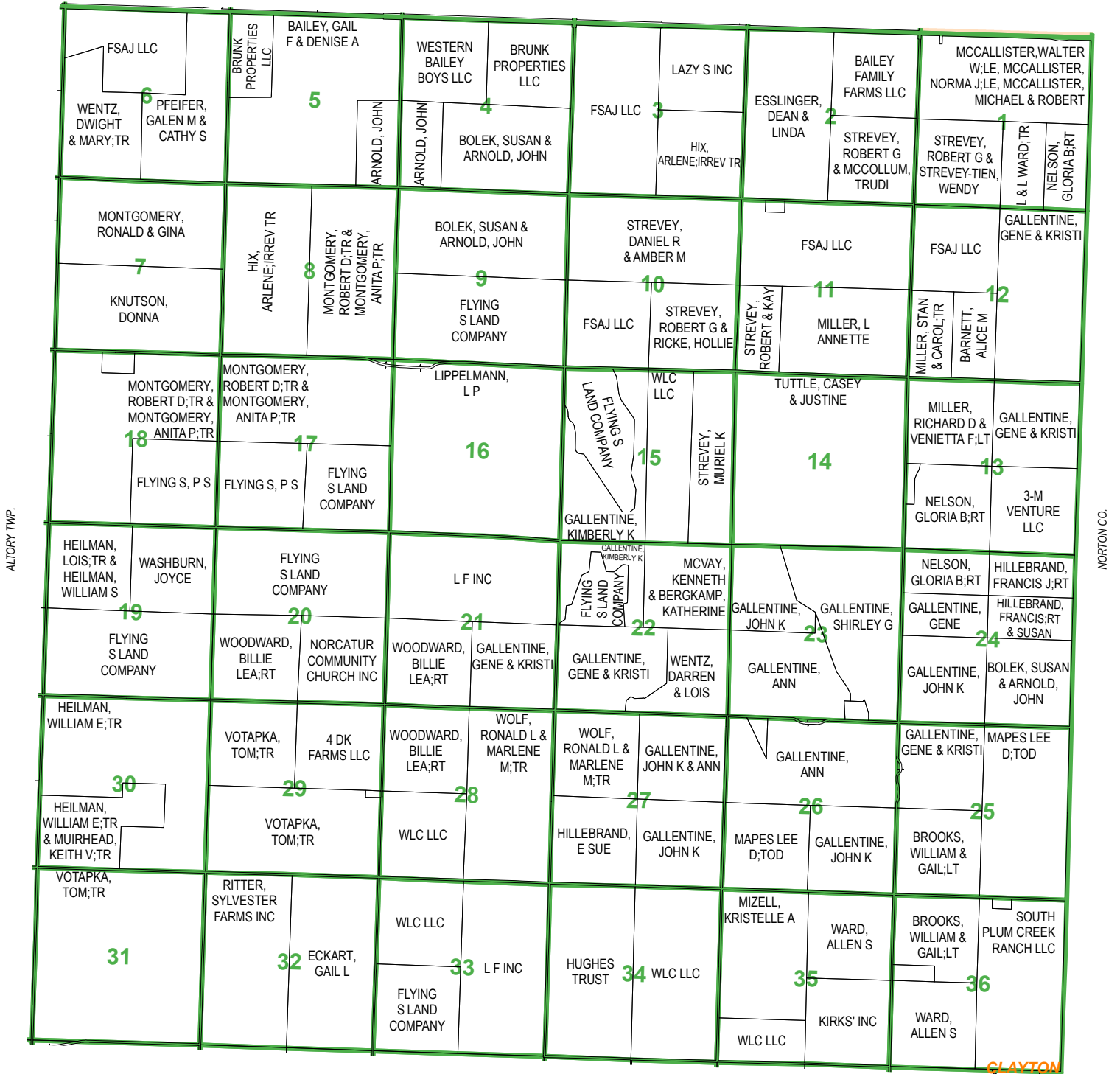


T-3-S


GARFIELD

R-26-W

LINCOLN TWP.



PLEASANT VALLEY TWP.

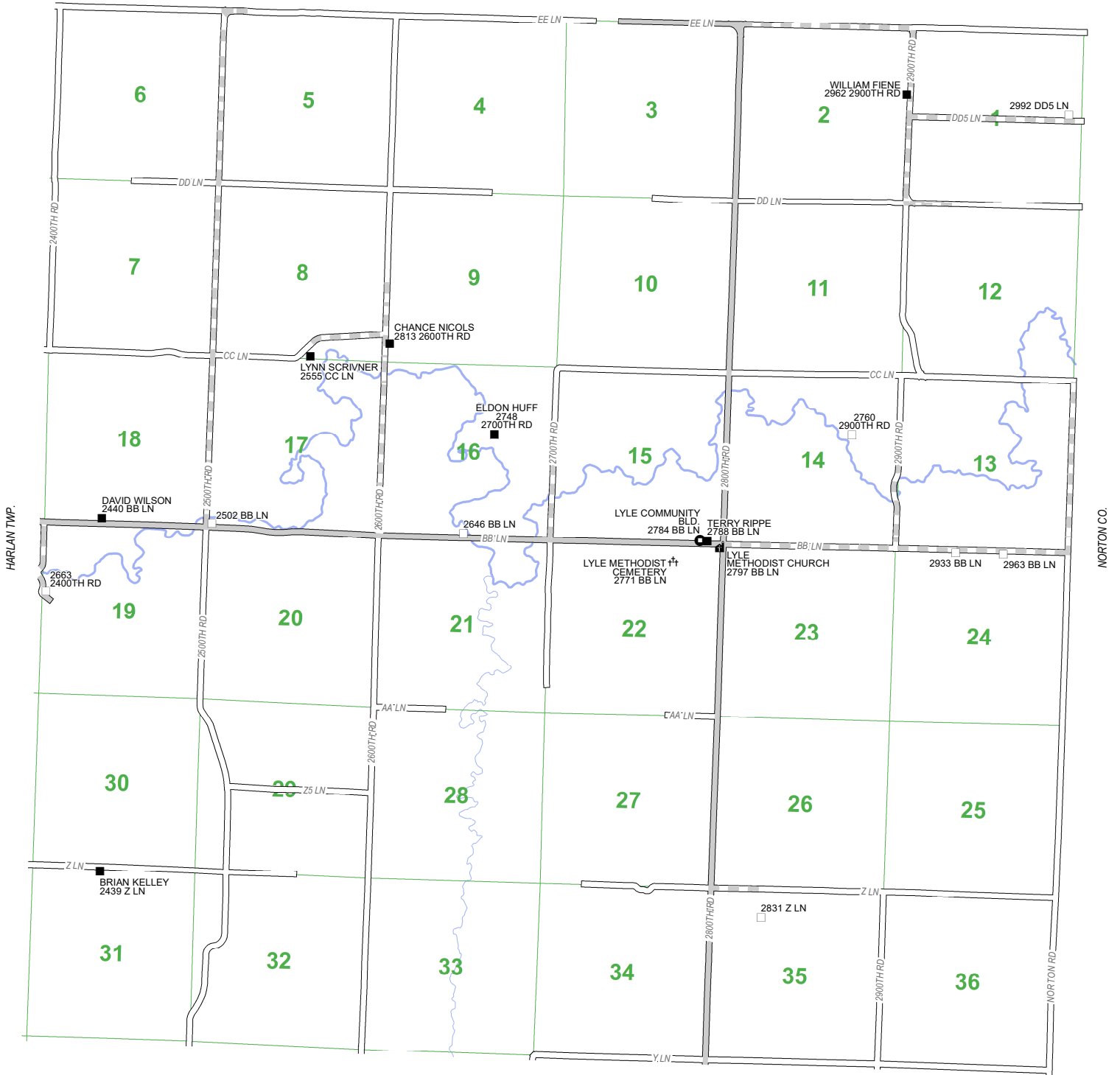


T-1-S










GRANT


R-26-W

RED WILLOW CO., NE



LINCOLN TWP.

-  HIGHWAY
-  BUSINESS
-  PAVED
-  CEMETERY
-  GRAVEL
-  CHURCH
-  OCCUPIED
-  VACANT
-  DIRT

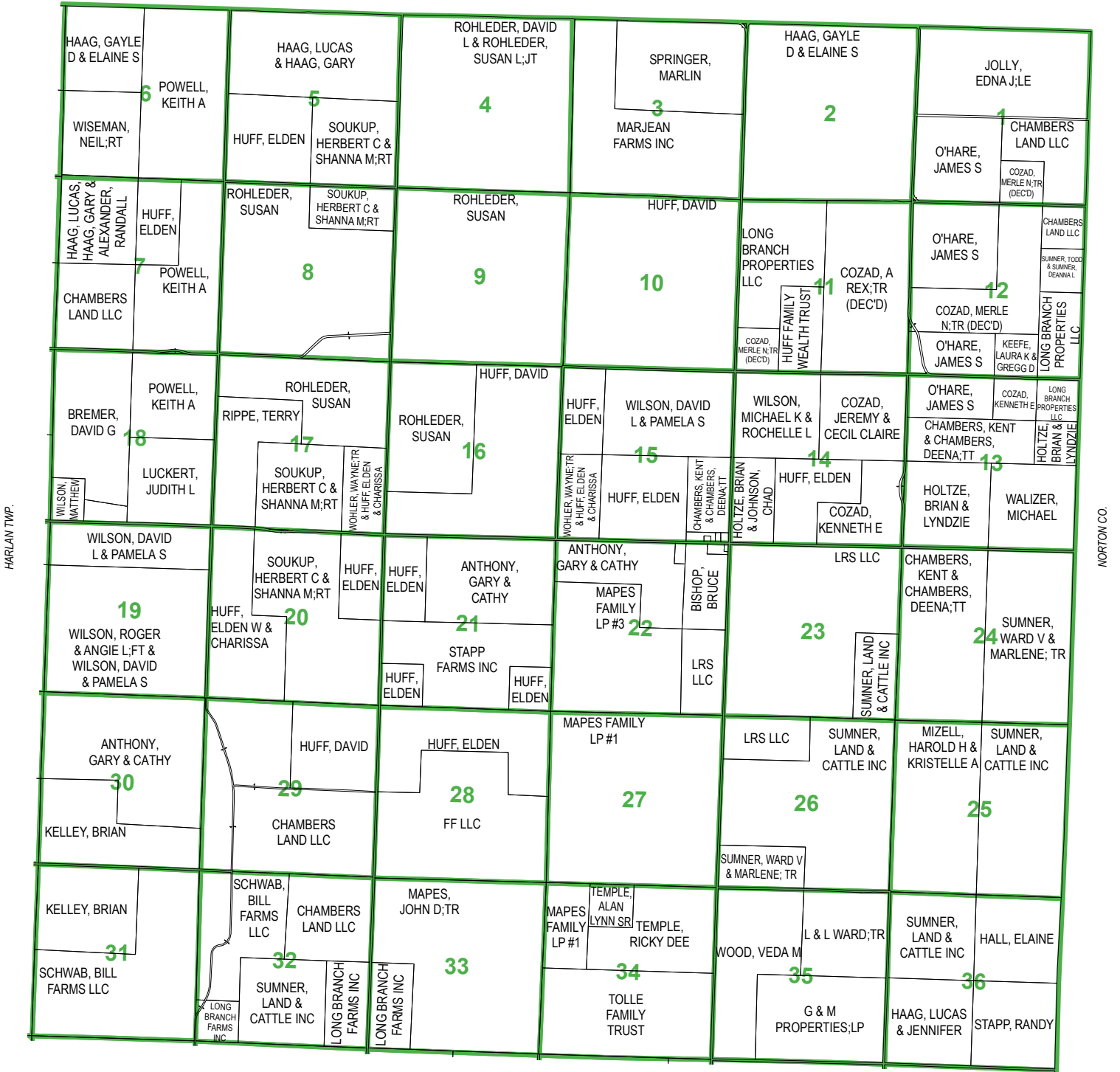


T-1-S


GRANT

R-26-W

RED WILLOW CO., NE



LINCOLN TWP.

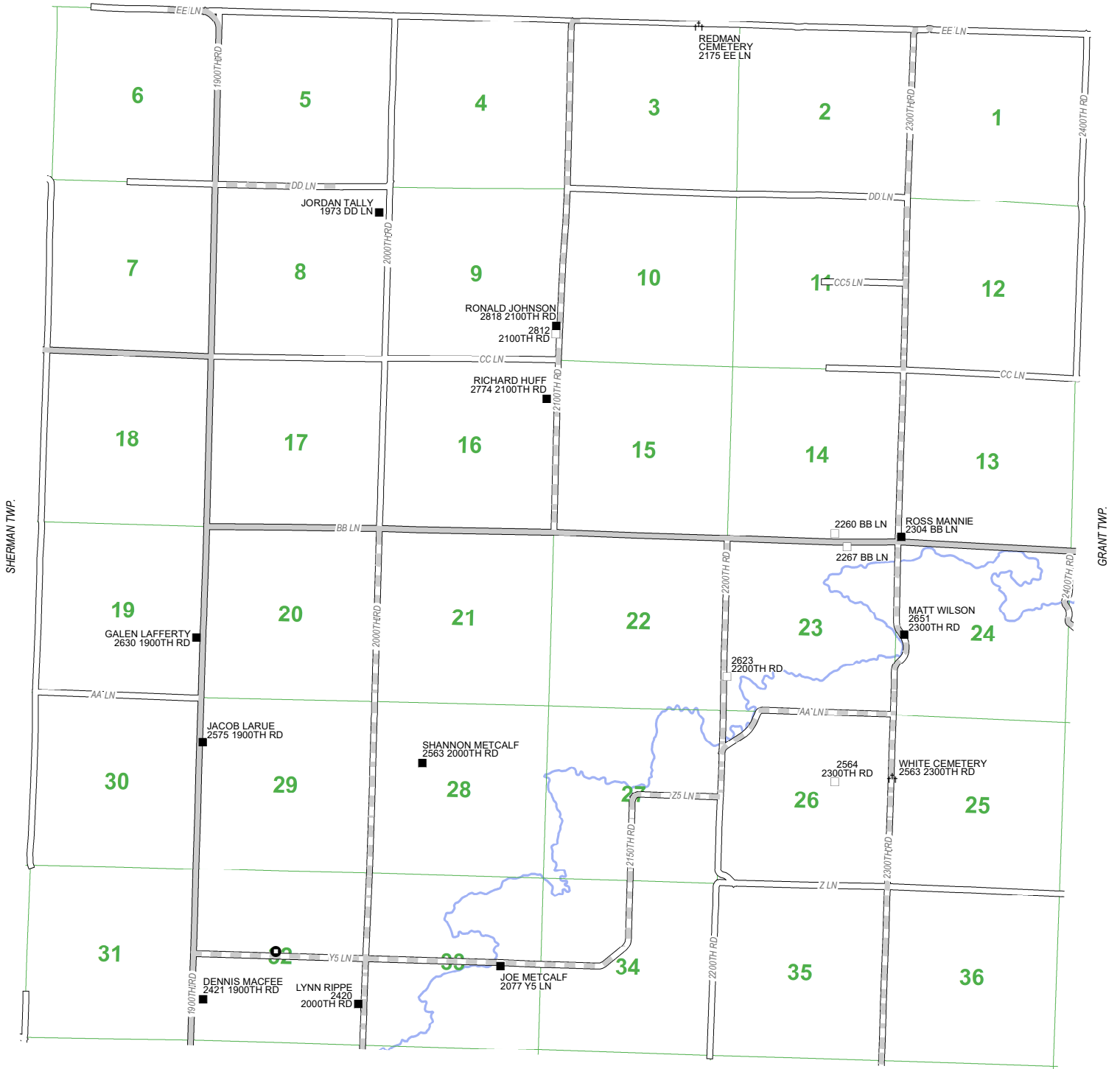


T-1-S

HARLAN

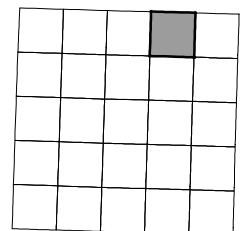
R-27-W

RED WILLOW CO., NE



ROOSEVELT TWP.

- HIGHWAY
- PAVED
- GRAVEL
- DIRT
- BUSINESS
- CEMETERY
- CHURCH
- OCCUPIED
- VACANT

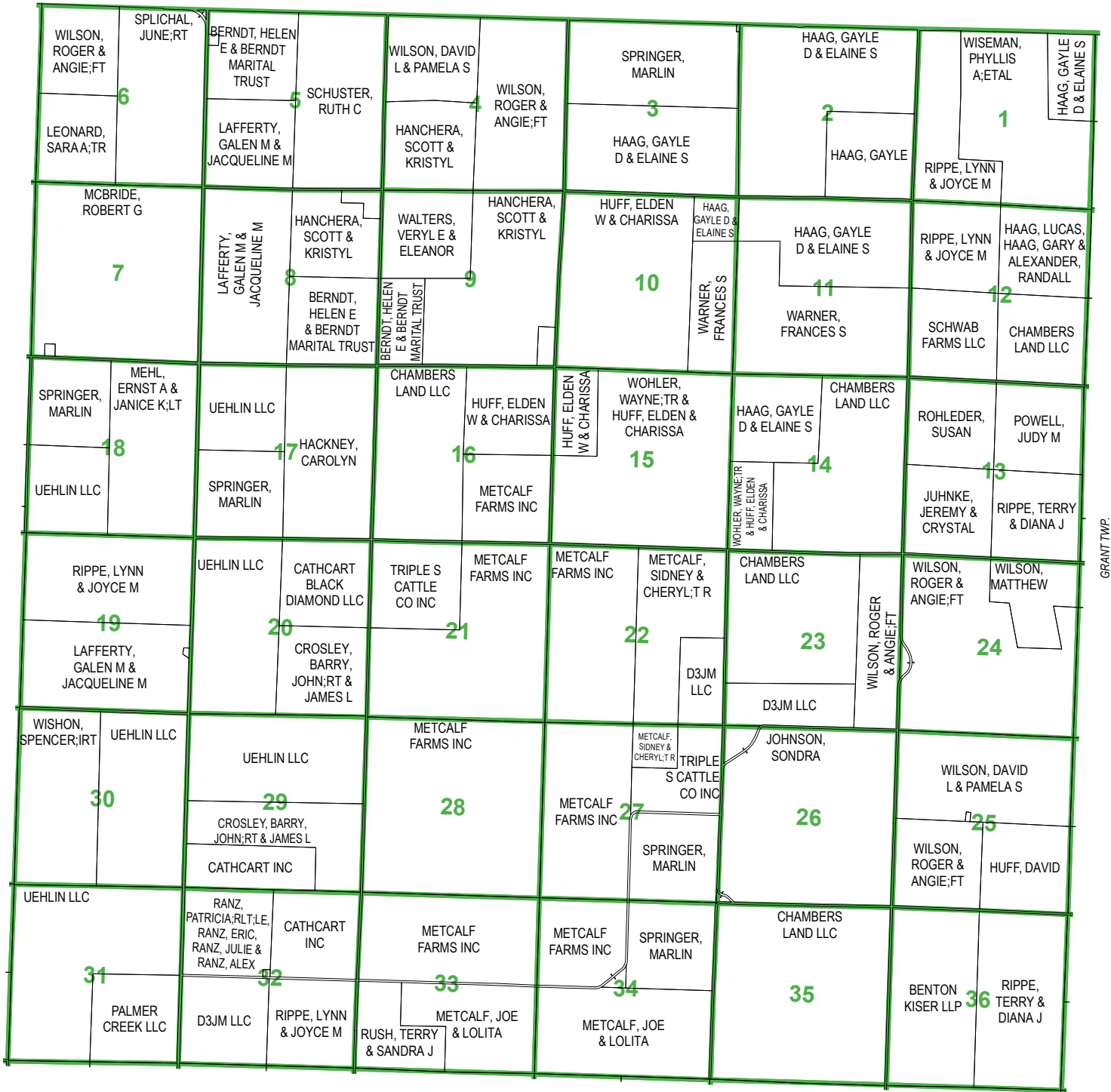


T-1-S

HARLAN

R-27-W


RED WILLOW CO., NE



SHERMAN TWP.

GRANT TWP.

ROOSEVELT TWP.

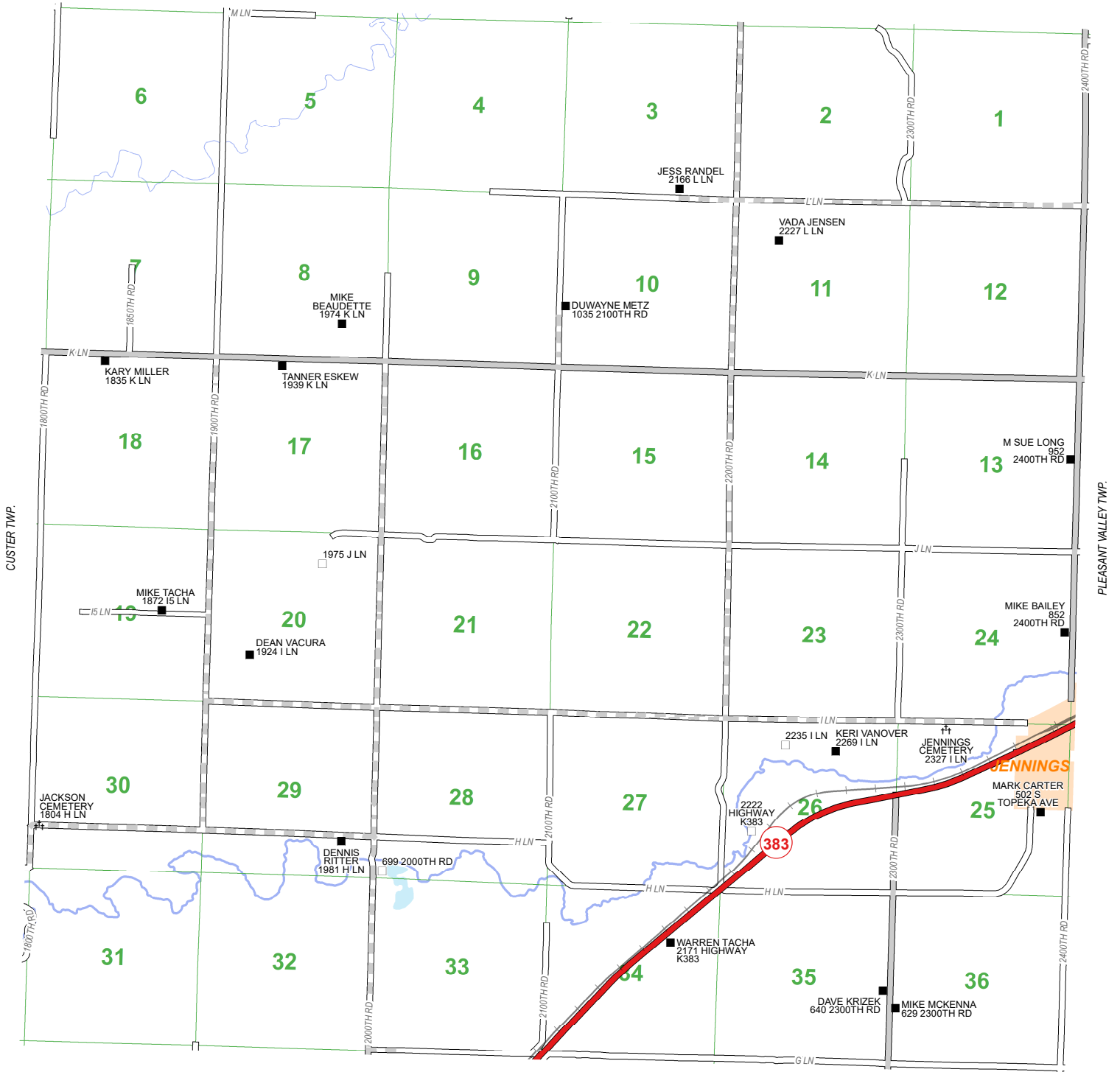


T-4-S

JENNINGS

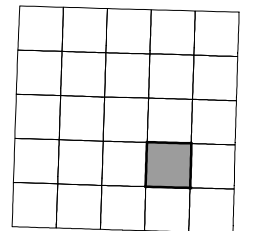
R-27-W

ALTORY TWP.



LYON TWP.

- HIGHWAY
- PAVED
- GRAVEL
- DIRT
- BUSINESS
- CEMETERY
- CHURCH
- OCCUPIED
- VACANT

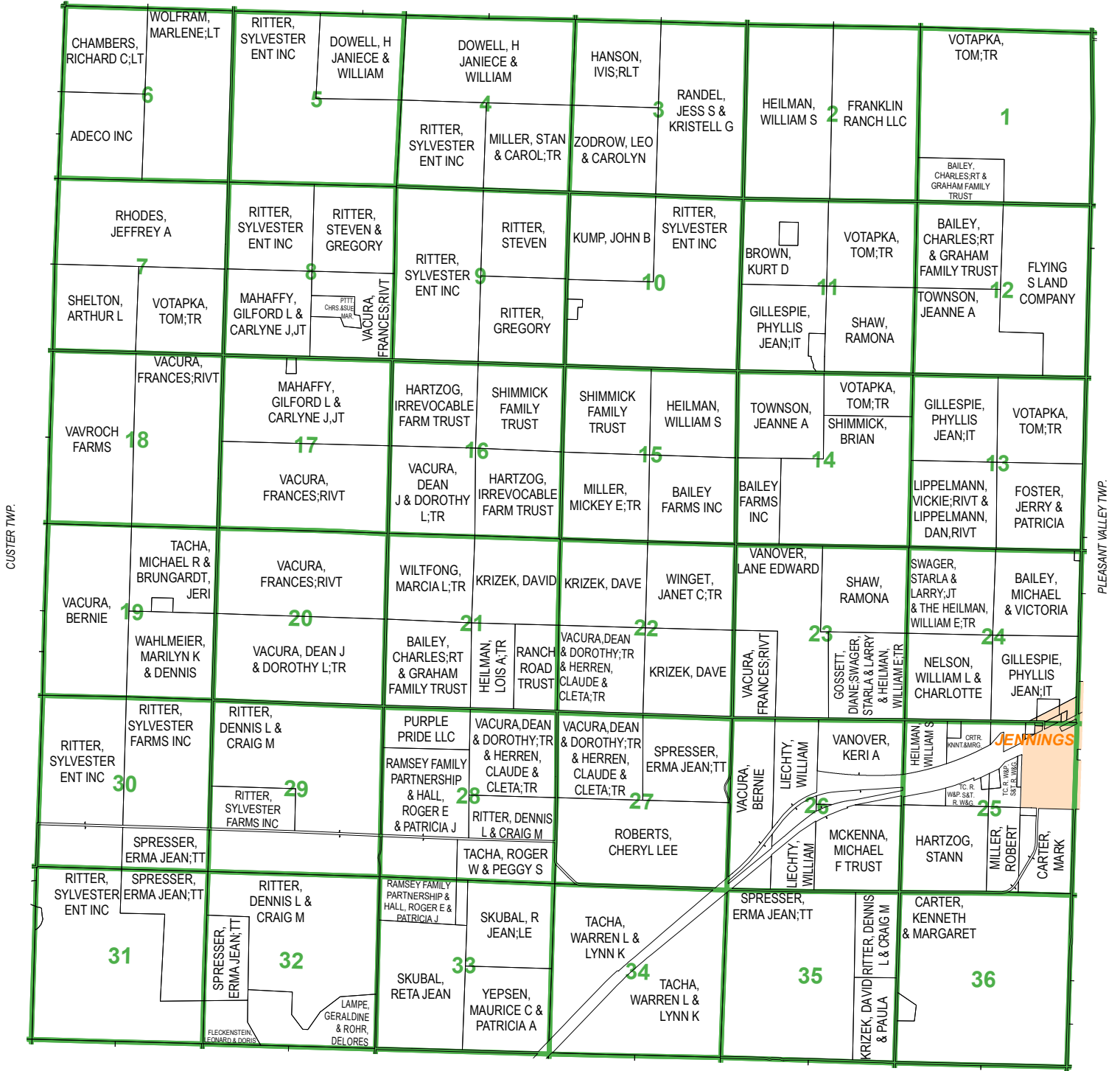


T-4-S


JENNINGS

R-27-W

ALTORY TWP.



LYON TWP.



T-2-S

LIBERTY

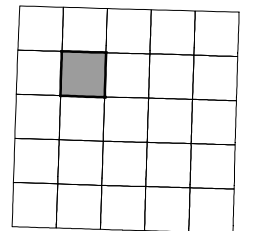
R-29-W

BEAVER TWP.



OBERLIN TWP.

- HIGHWAY
- PAVED
- GRAVEL
- DIRT
- BUSINESS
- CEMETERY
- CHURCH
- OCCUPIED
- VACANT

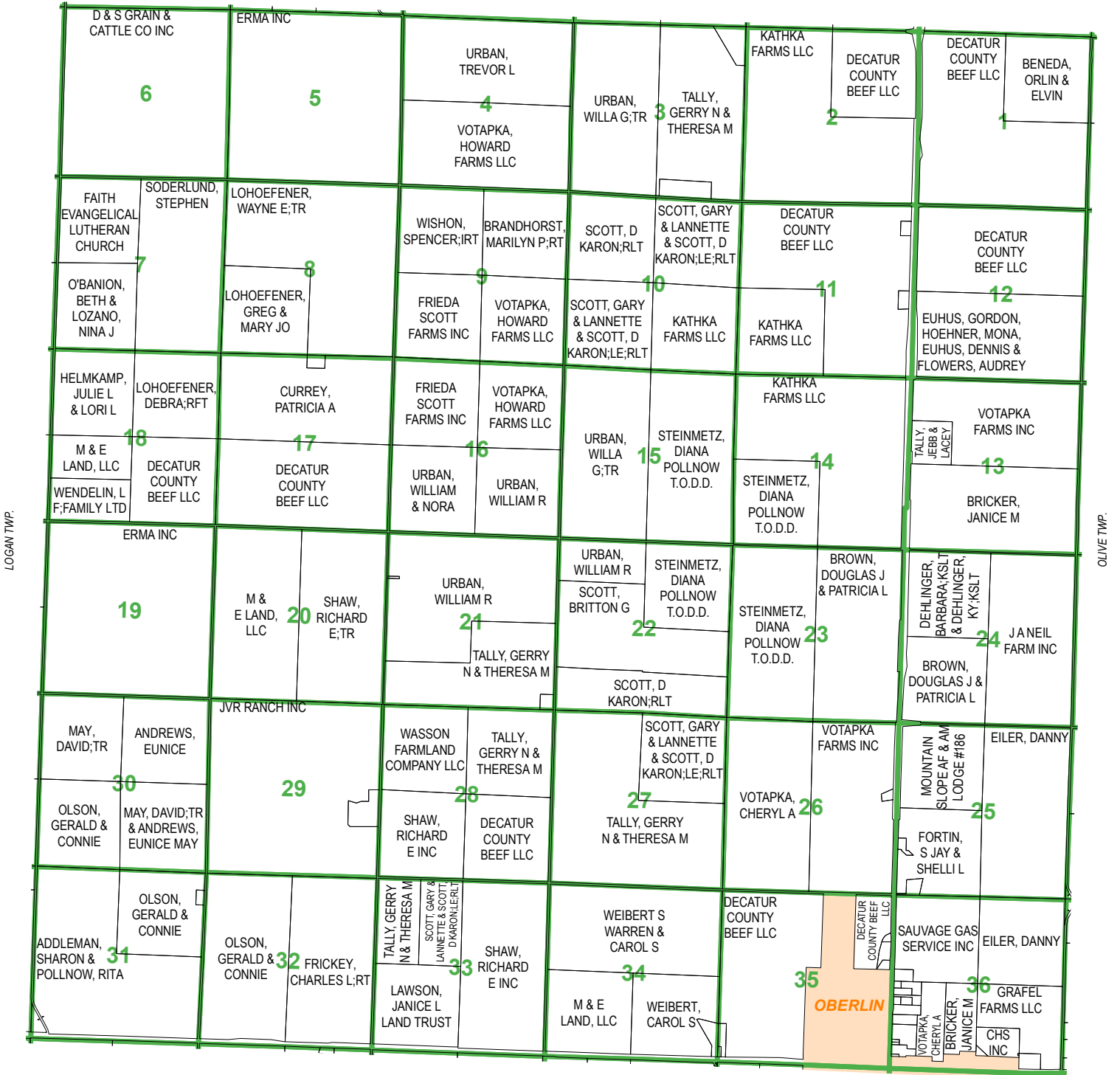


T-2-S

LIBERTY

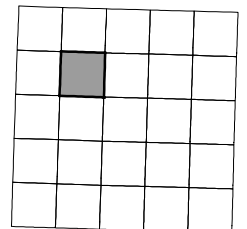
R-29-W

BEAVER TWP.



OLIVE TWP.

OBERLIN TWP.

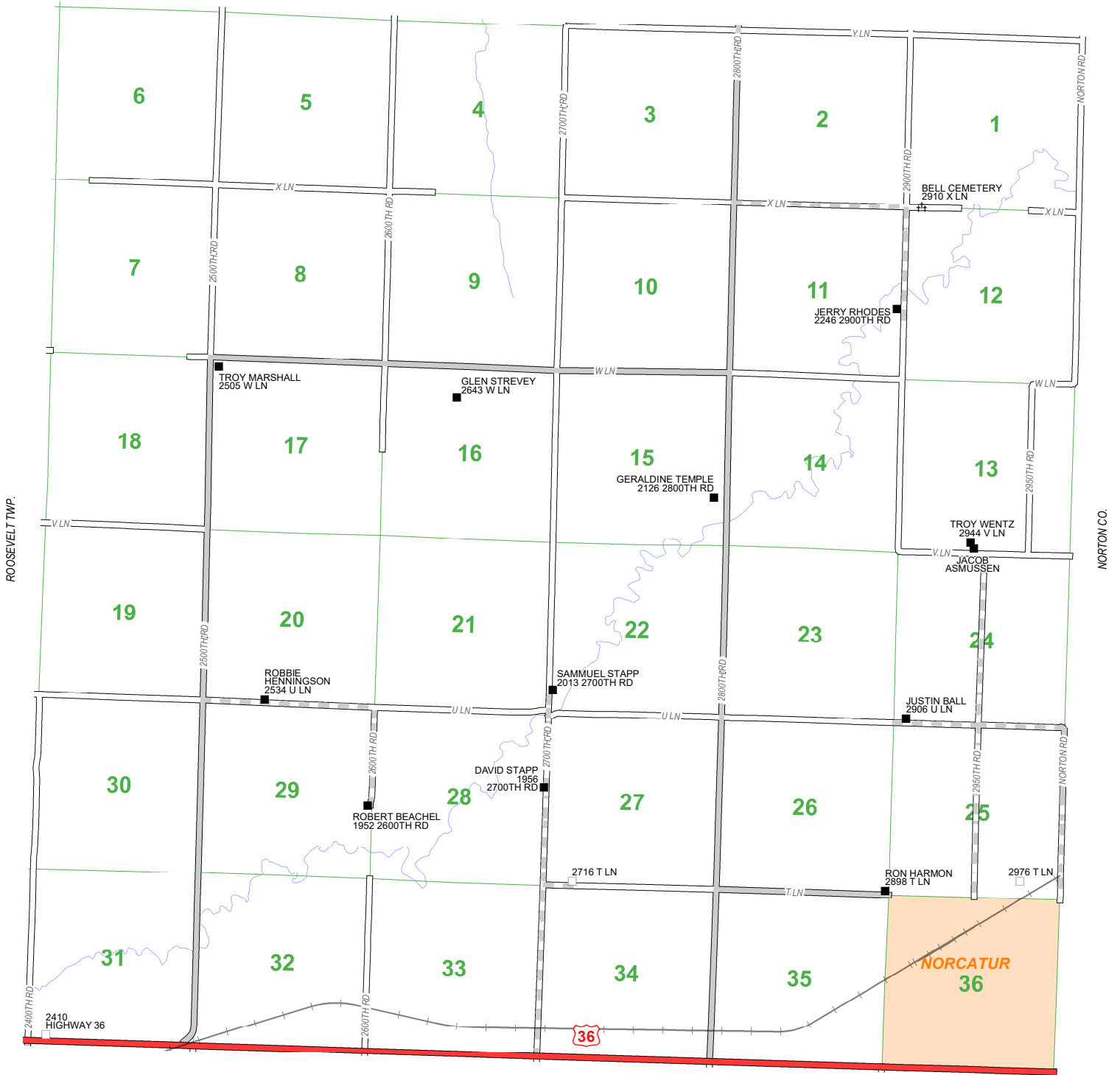


T-2-S

LINCOLN

R-26-W










GRANT TWP.

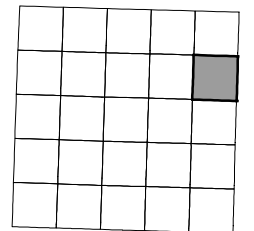


ROOSEVELT TWP.

NORTON CO.

GARFIELD TWP.

-  HIGHWAY
-  PAVED
-  GRAVEL
-  DIRT
-  BUSINESS
-  CEMETERY
-  CHURCH
-  OCCUPIED
-  VACANT

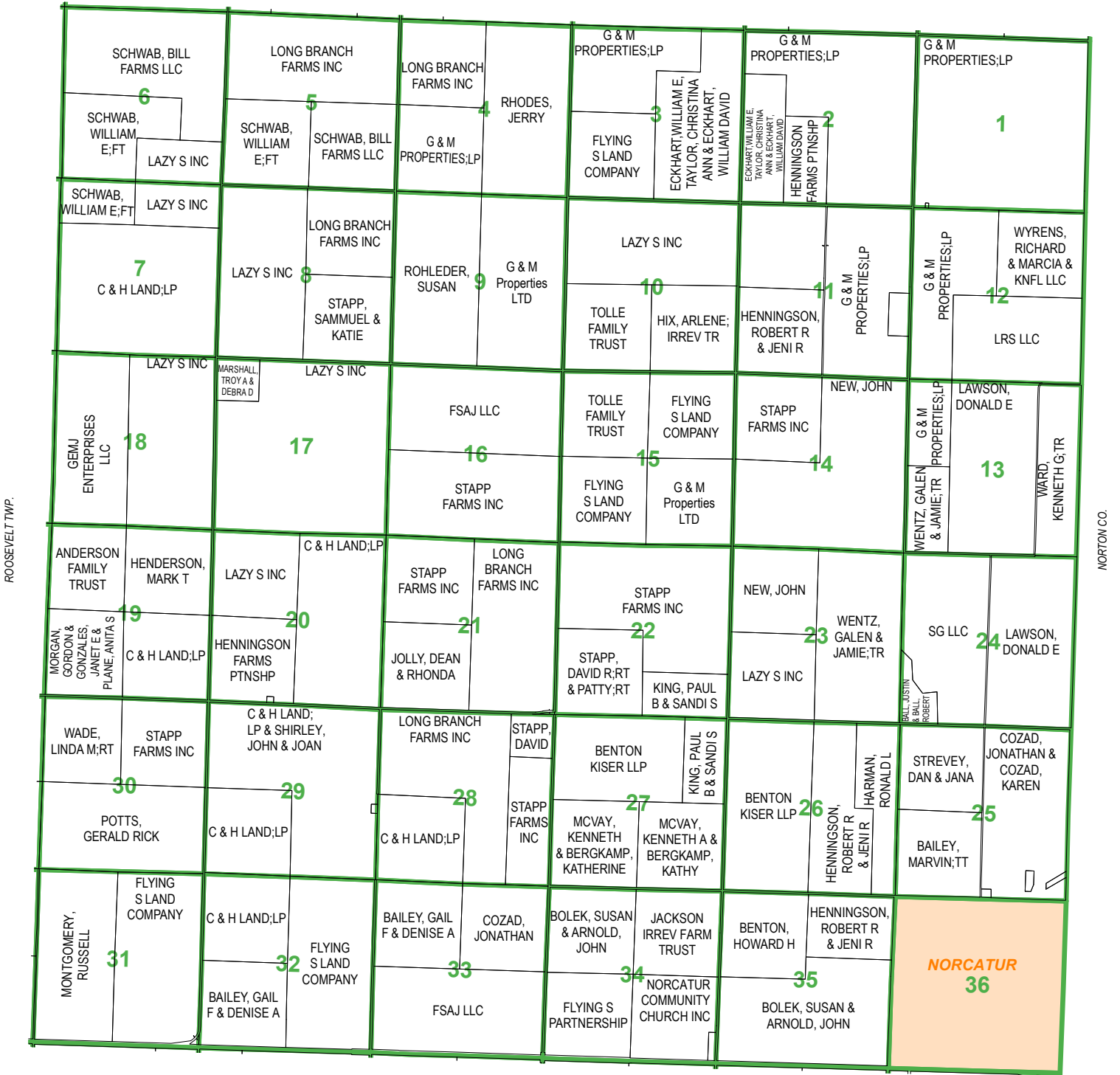


T-2-S

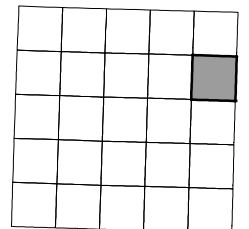
LINCOLN

R-26-W

GRANT TWP.



GARFIELD TWP.

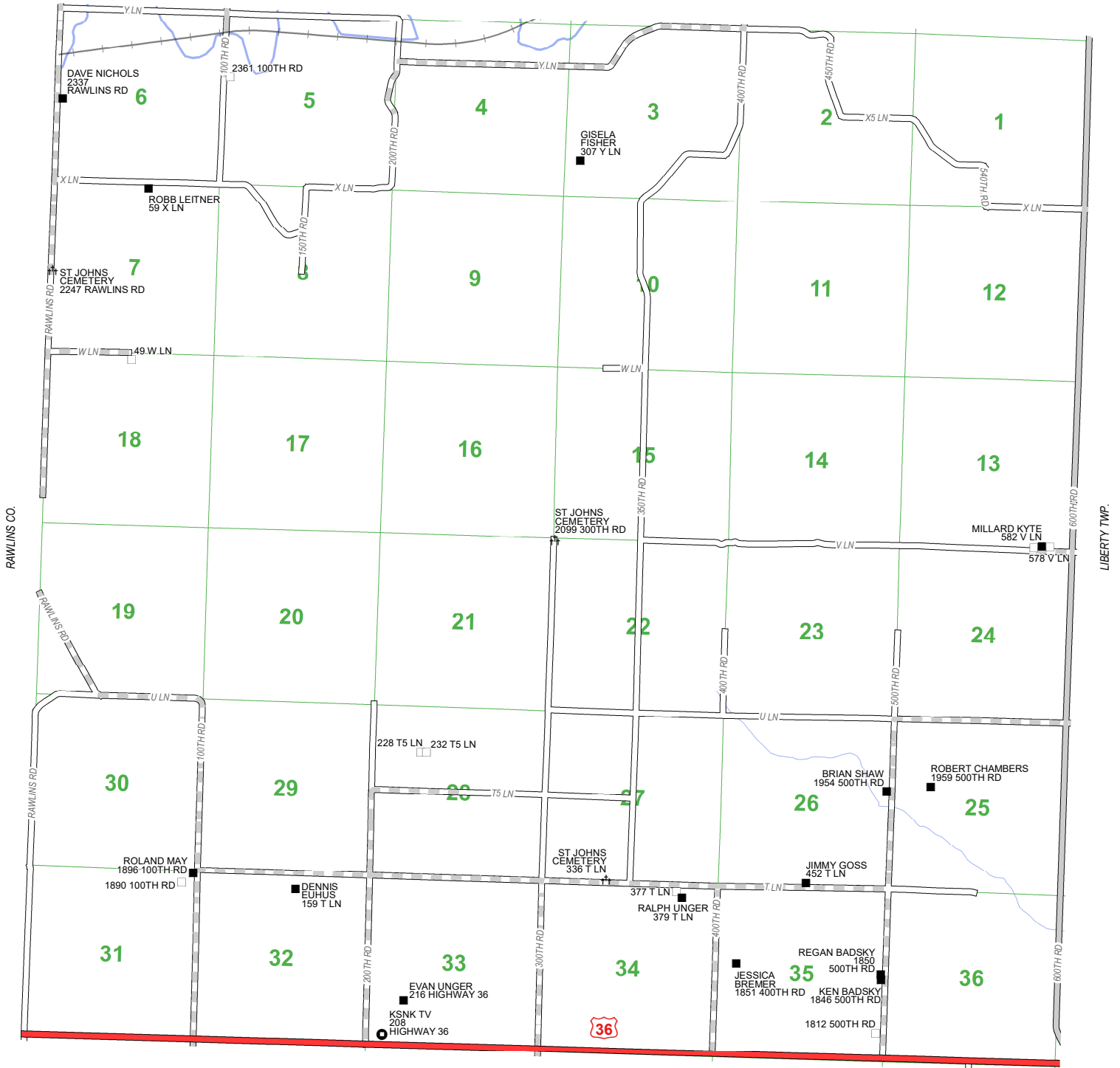


T-2-S

LOGAN

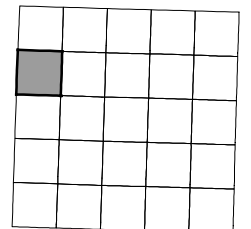
R-30-W

FINLEY TWP.



SAPPA TWP.

- HIGHWAY
- PAVED
- GRAVEL
- DIRT
- BUSINESS
- CEMETERY
- CHURCH
- OCCUPIED
- VACANT

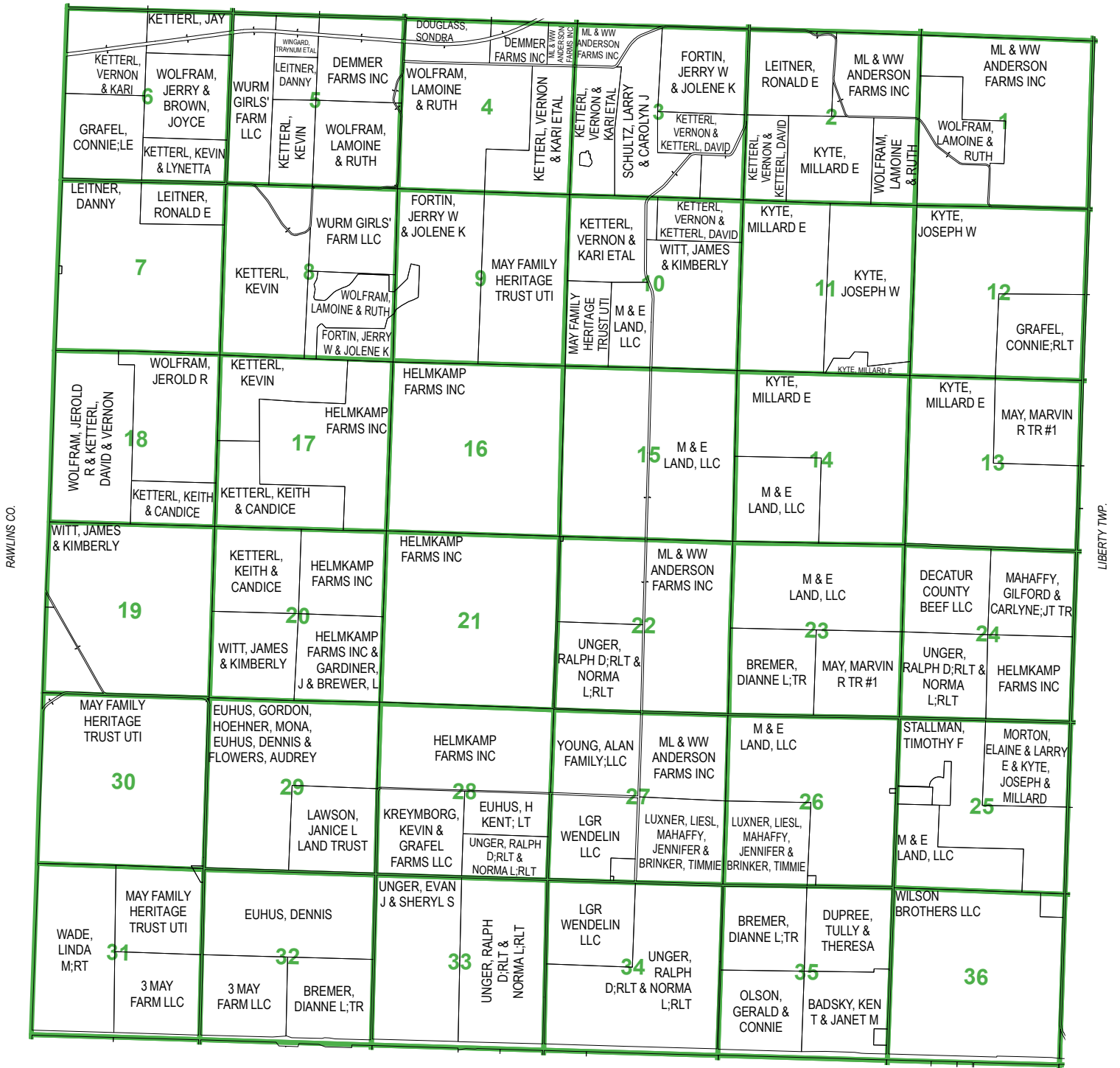


T-2-S

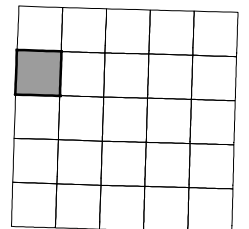
LOGAN

R-30-W

FINLEY TWP.



SAPPA TWP.

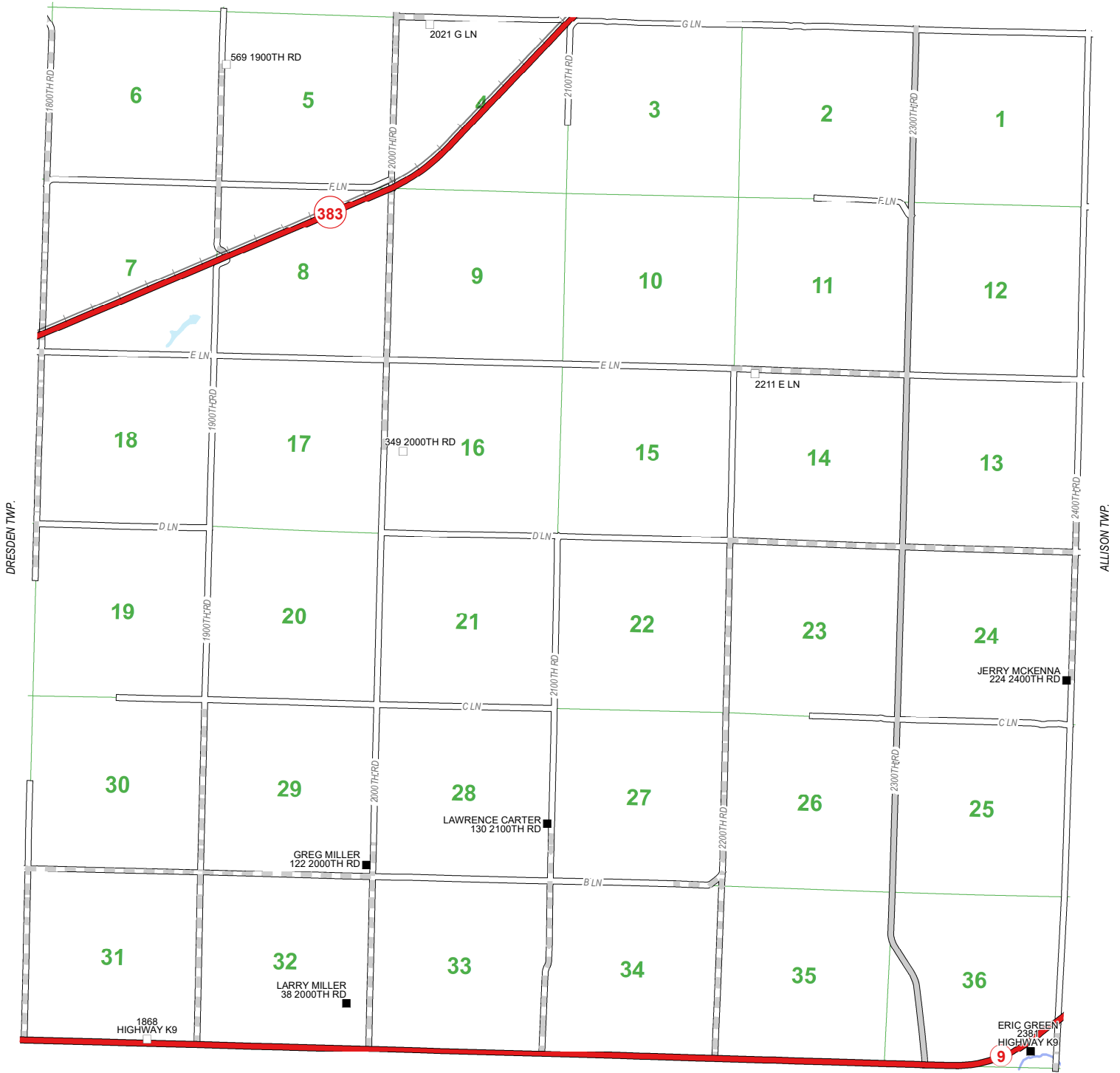


T-5-S

LYON

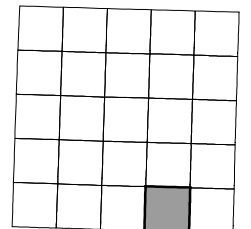
R-27-W

JENNINGS TWP.



SHERIDAN CO.

- HIGHWAY
- PAVED
- GRAVEL
- DIRT
- BUSINESS
- CEMETERY
- CHURCH
- OCCUPIED
- VACANT

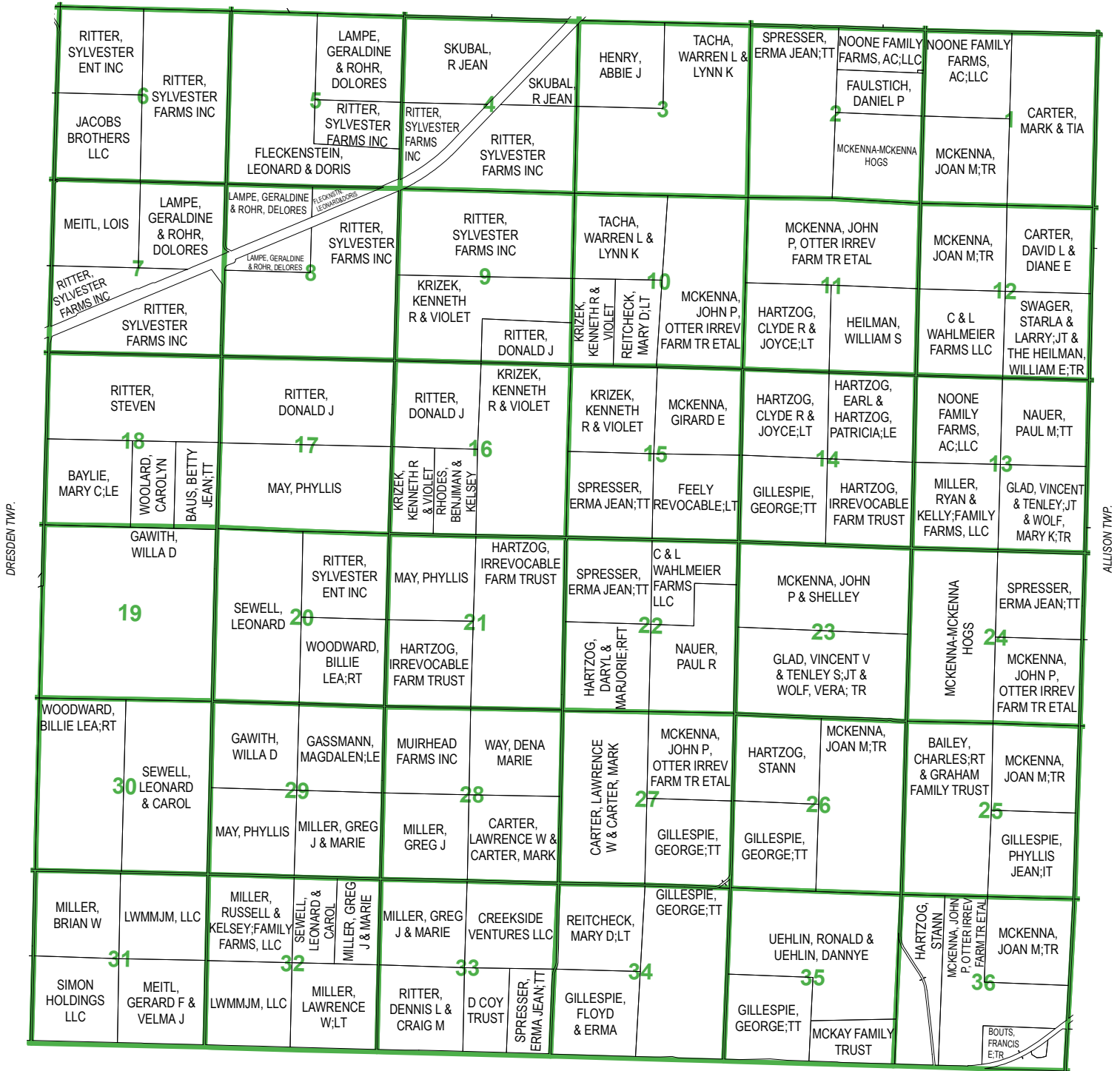


T-5-S

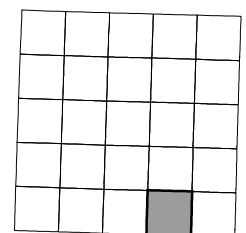
LYON

R-27-W

JENNINGS TWP.



SHERIDAN CO.

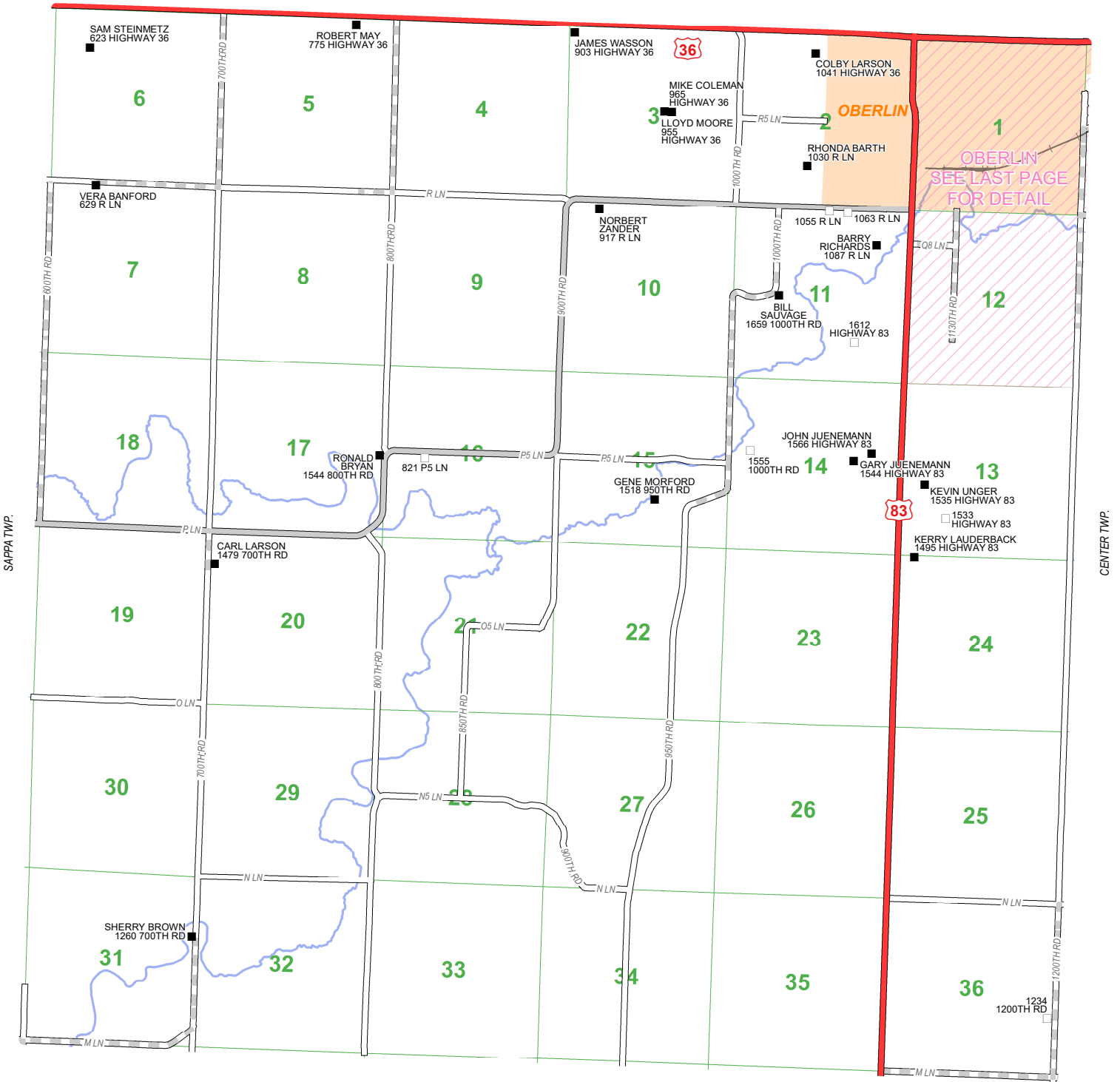


T-3-S

OBERLIN

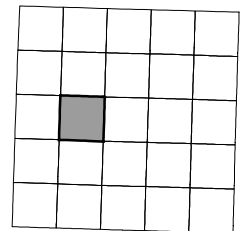
R-29-W

LIBERTY TWP.



SUMMIT TWP.

- HIGHWAY
- PAVED
- GRAVEL
- DIRT
- BUSINESS
- CEMETERY
- CHURCH
- OCCUPIED
- VACANT

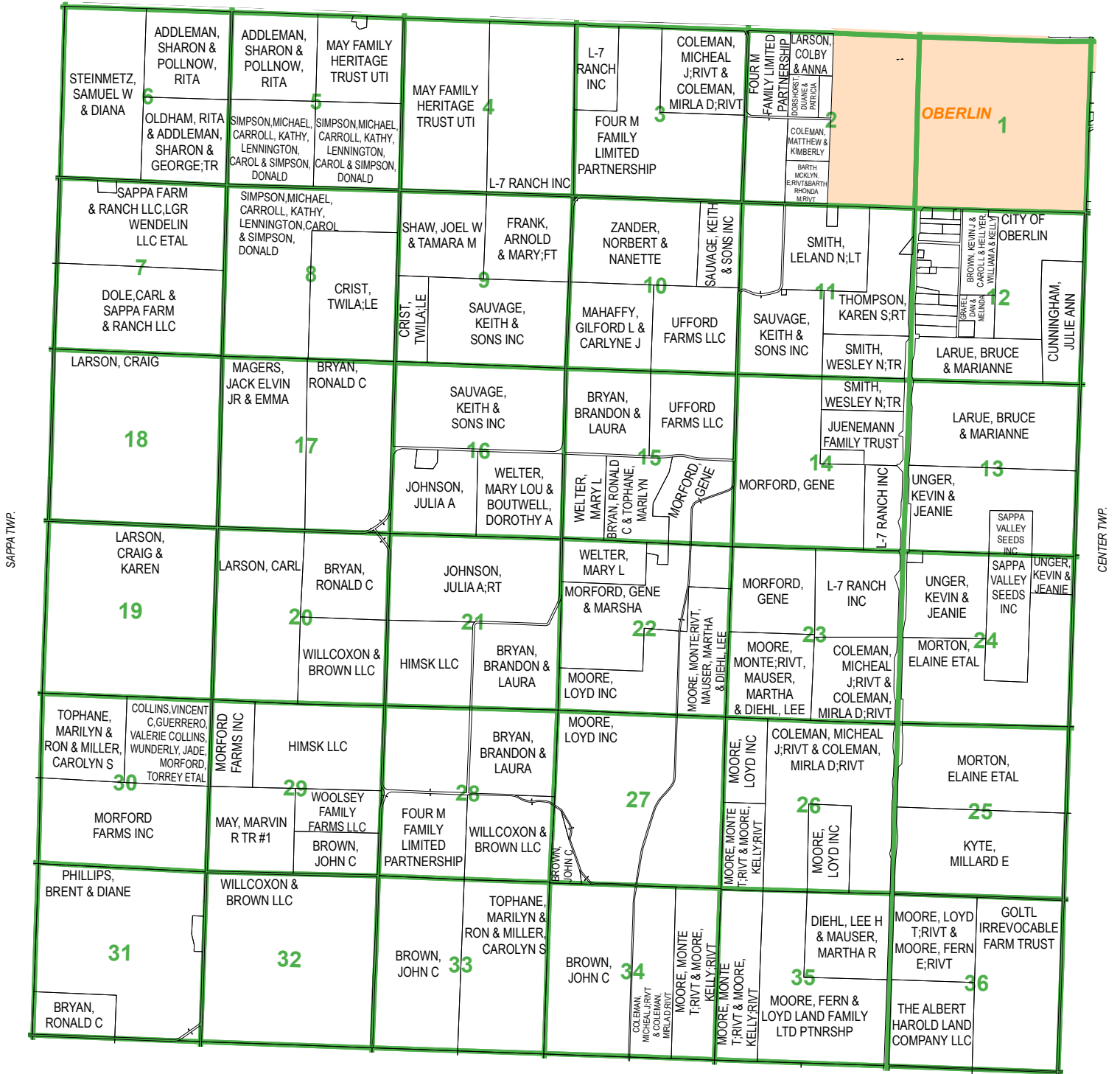


T-3-S

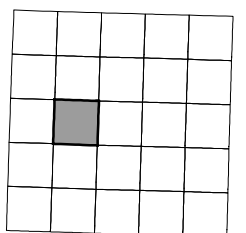
OBERLIN

R-29-W

LIBERTY TWP.



SUMMIT TWP.

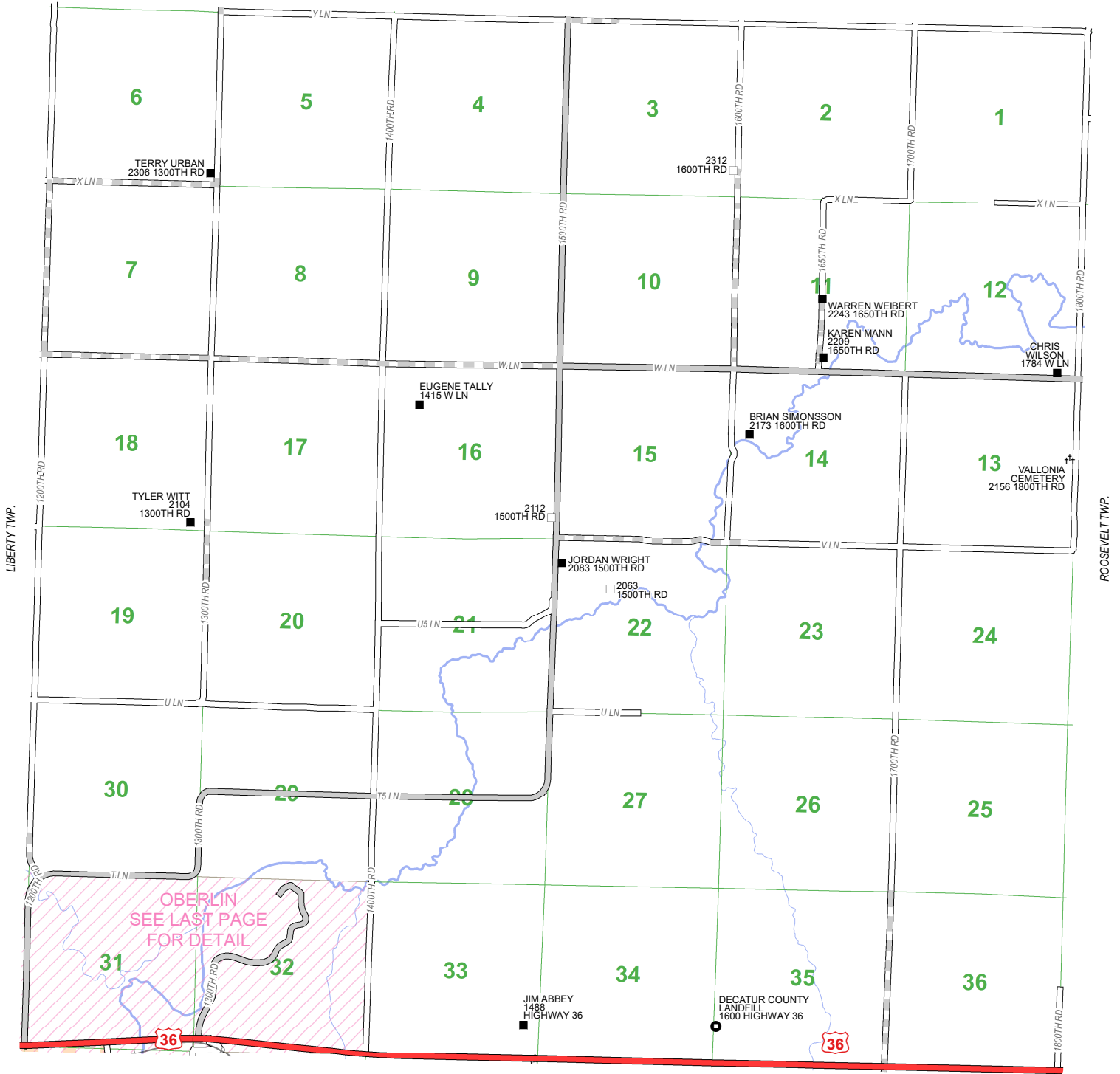


T-2-S

OLIVE

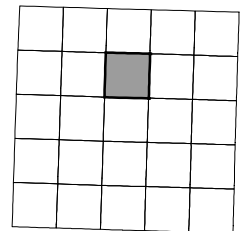
R-28-W

SHERMAN TWP.



CENTER TWP.

- HIGHWAY
- BUSINESS
- PAVED
- CEMETERY
- GRAVEL
- CHURCH
- OCCUPIED
- VACANT
- DIRT

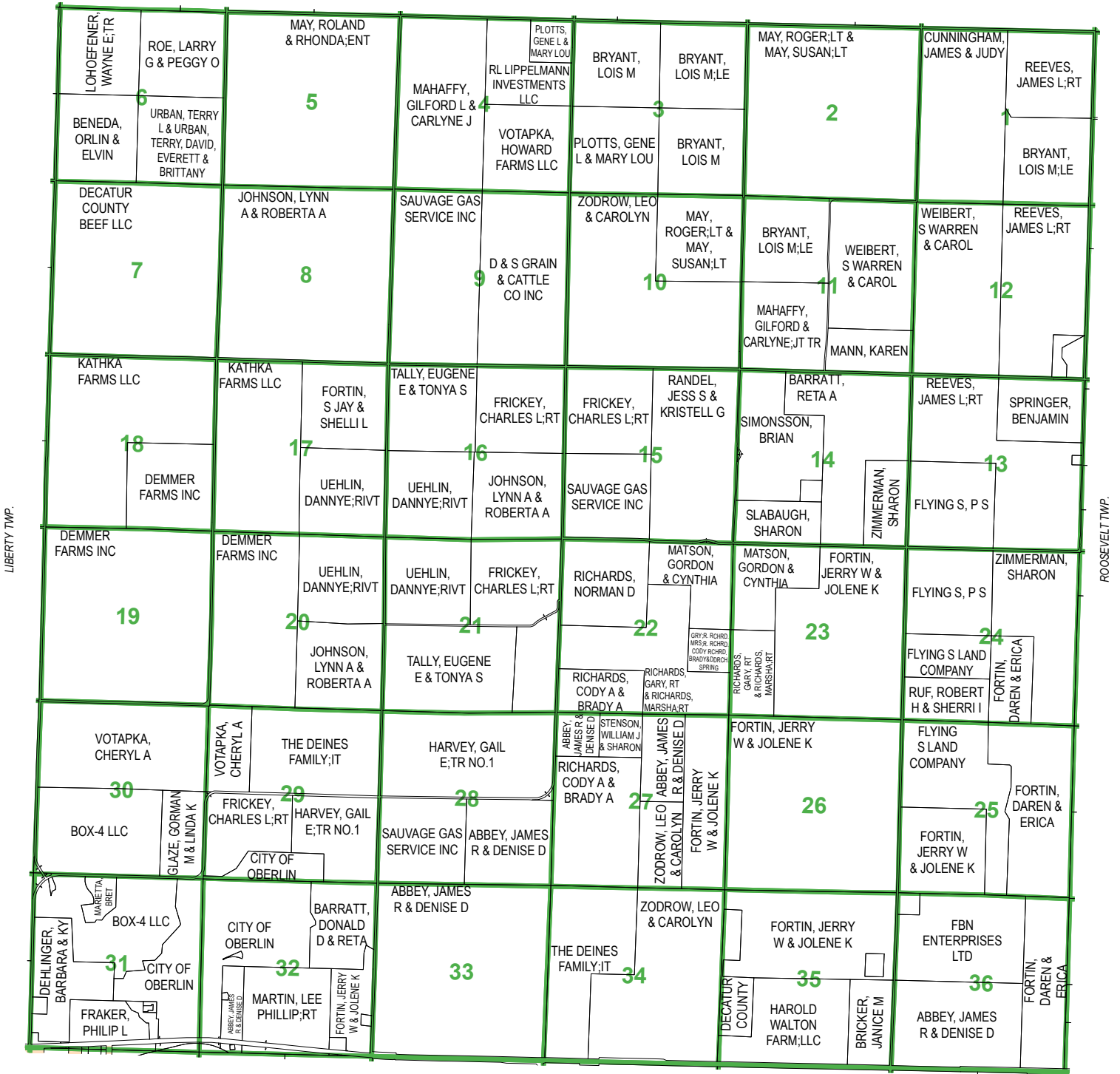


T-2-S

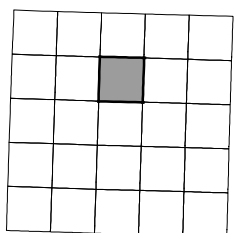
OLIVE

R-28-W

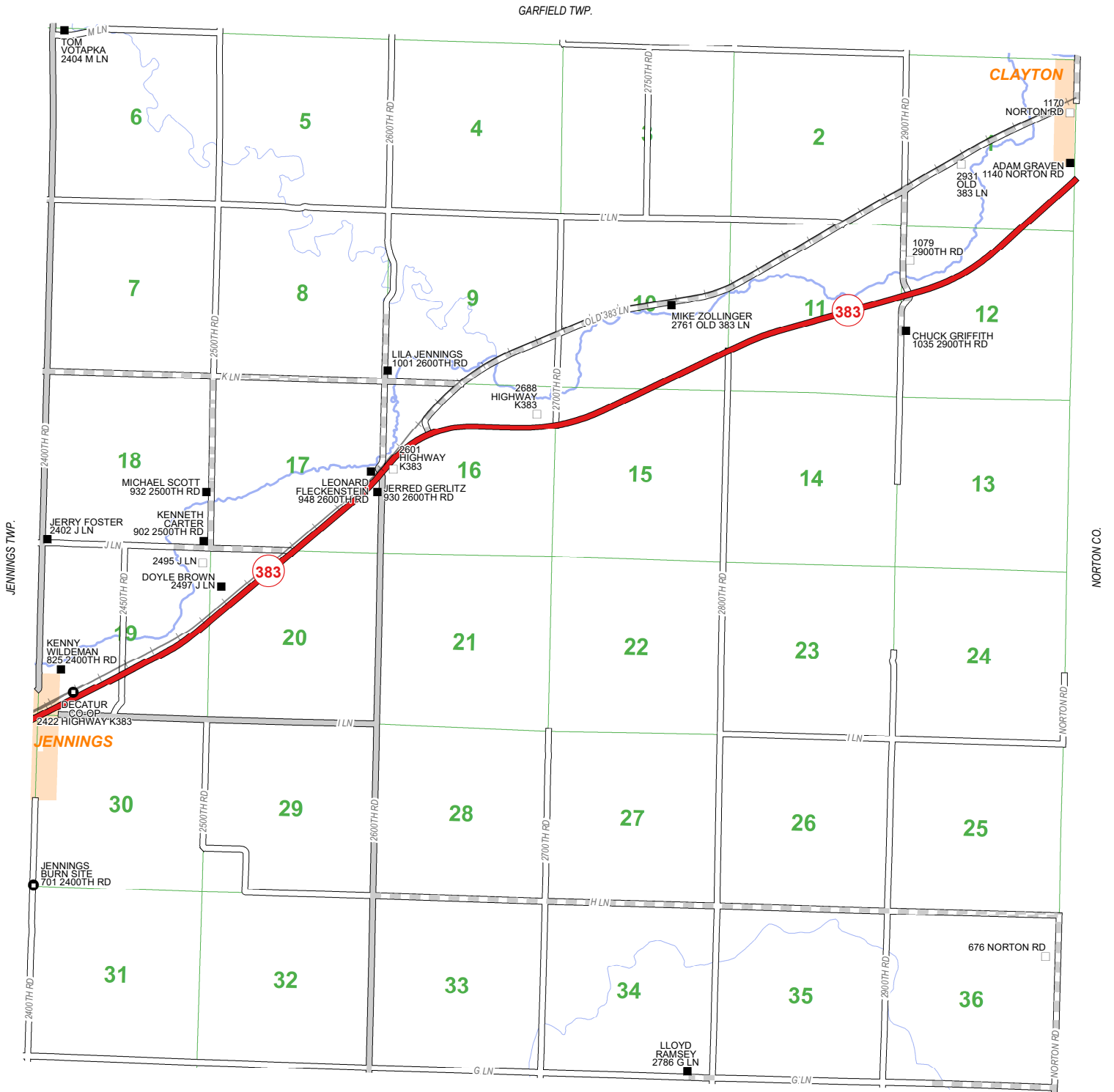
SHERMAN TWP.



CENTER TWP.

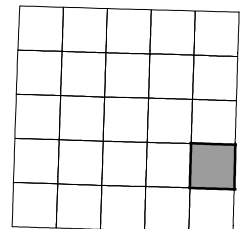


T-4-S PLEASANT VALLEY R-26-W



ALLISON TWP.

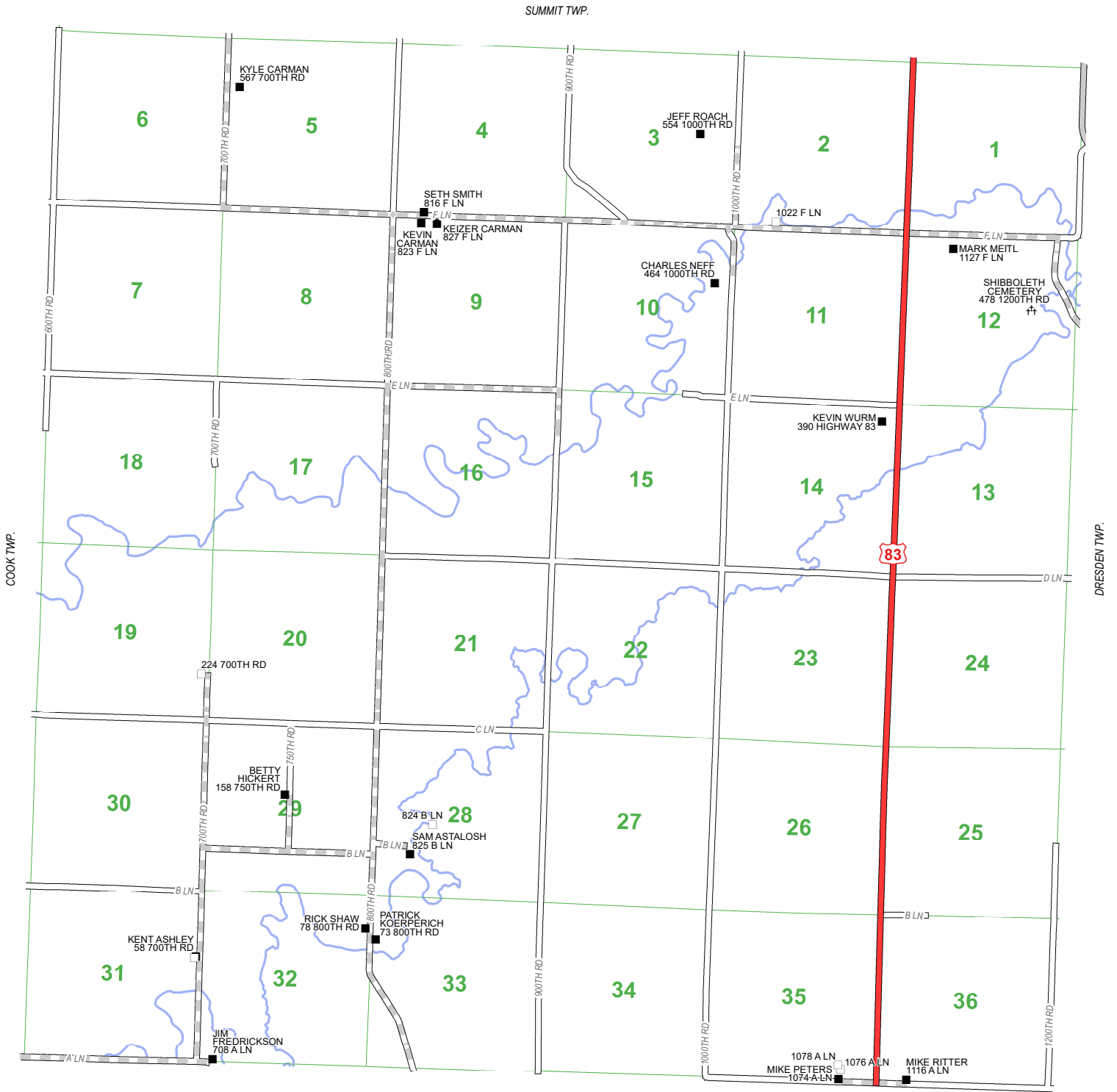
- HIGHWAY
- PAVED
- GRAVEL
- DIRT
- BUSINESS
- CEMETERY
- CHURCH
- OCCUPIED
- VACANT



T-5-S

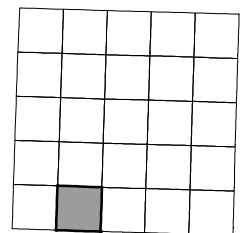
PRAIRIE DOG

R-29-W



SHERIDAN CO.

- HIGHWAY
- PAVED
- GRAVEL
- DIRT
- BUSINESS
- CEMETERY
- CHURCH
- OCCUPIED
- VACANT

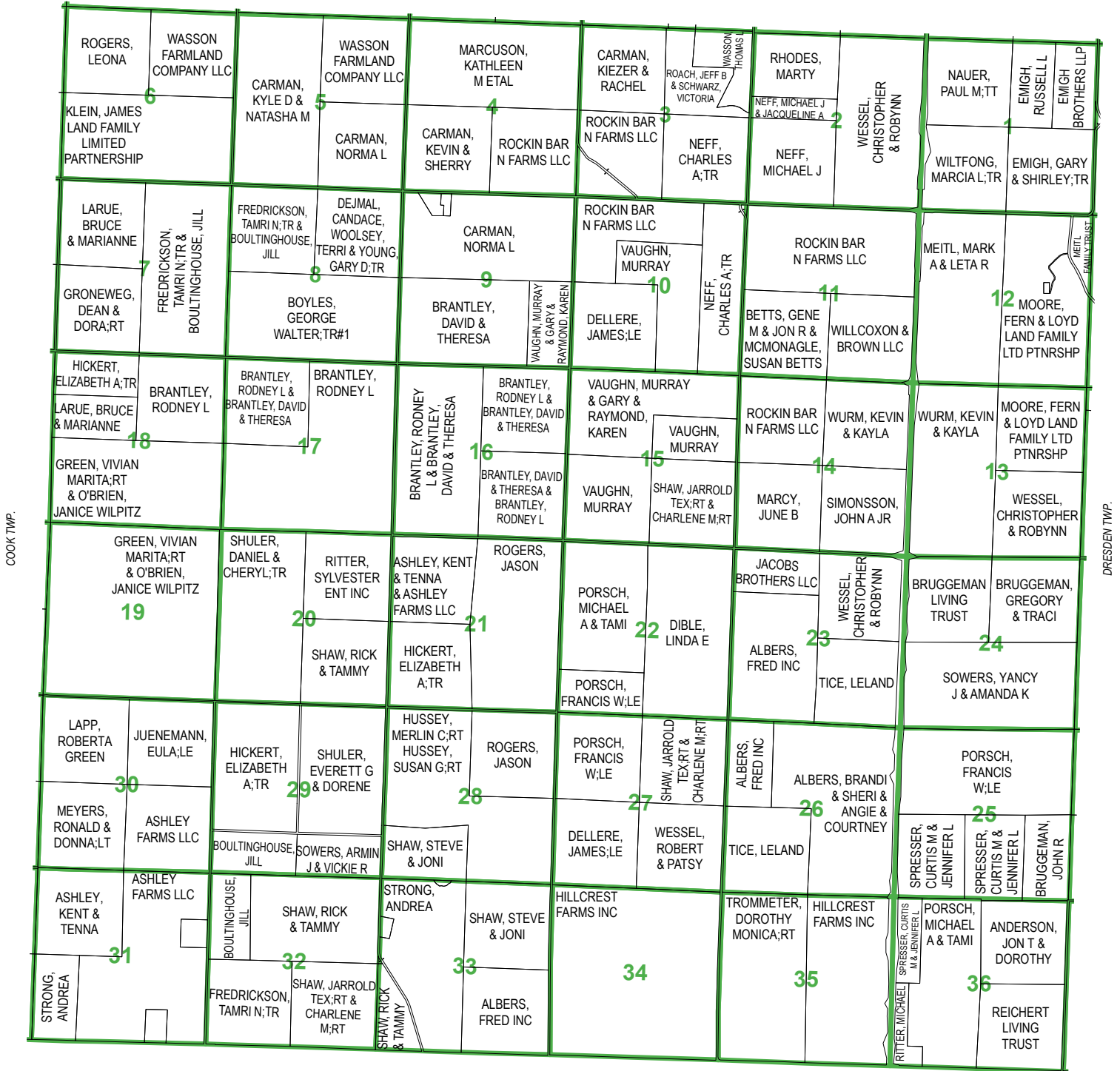


T-5-S

PRAIRIE DOG

R-29-W

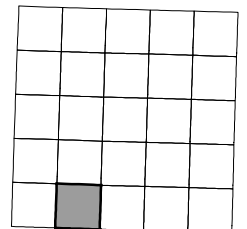
SUMMIT TWP.



COOK TWP.

DRESDEN TWP.

SHERIDAN CO.

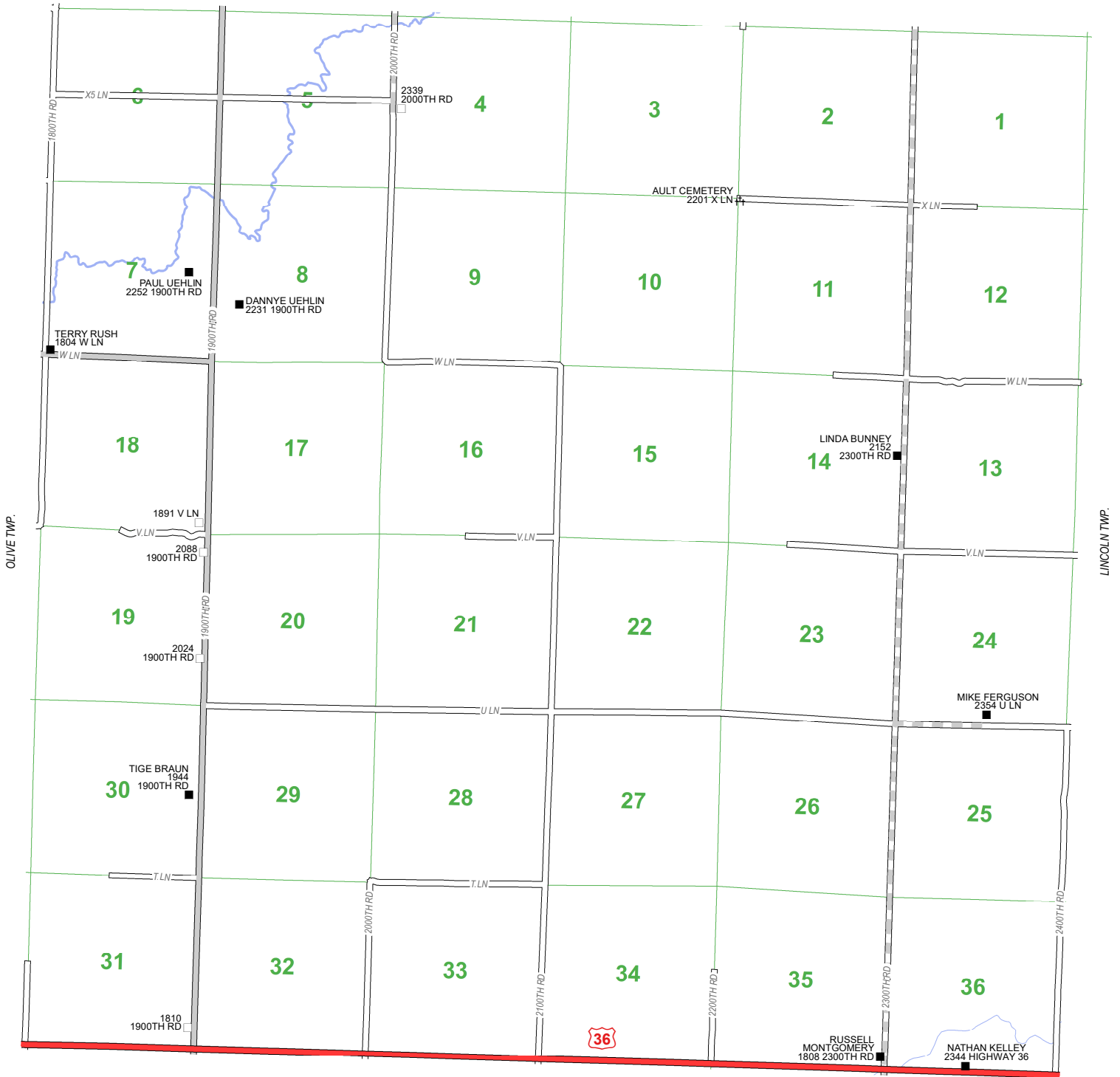


T-2-S

ROOSEVELT

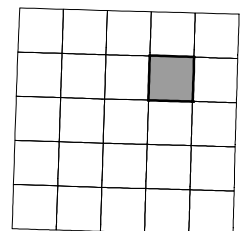
R-27-W

HARLAN TWP.



ALTORY TWP.

- HIGHWAY
- PAVED
- GRAVEL
- DIRT
- BUSINESS
- CEMETERY
- CHURCH
- OCCUPIED
- VACANT

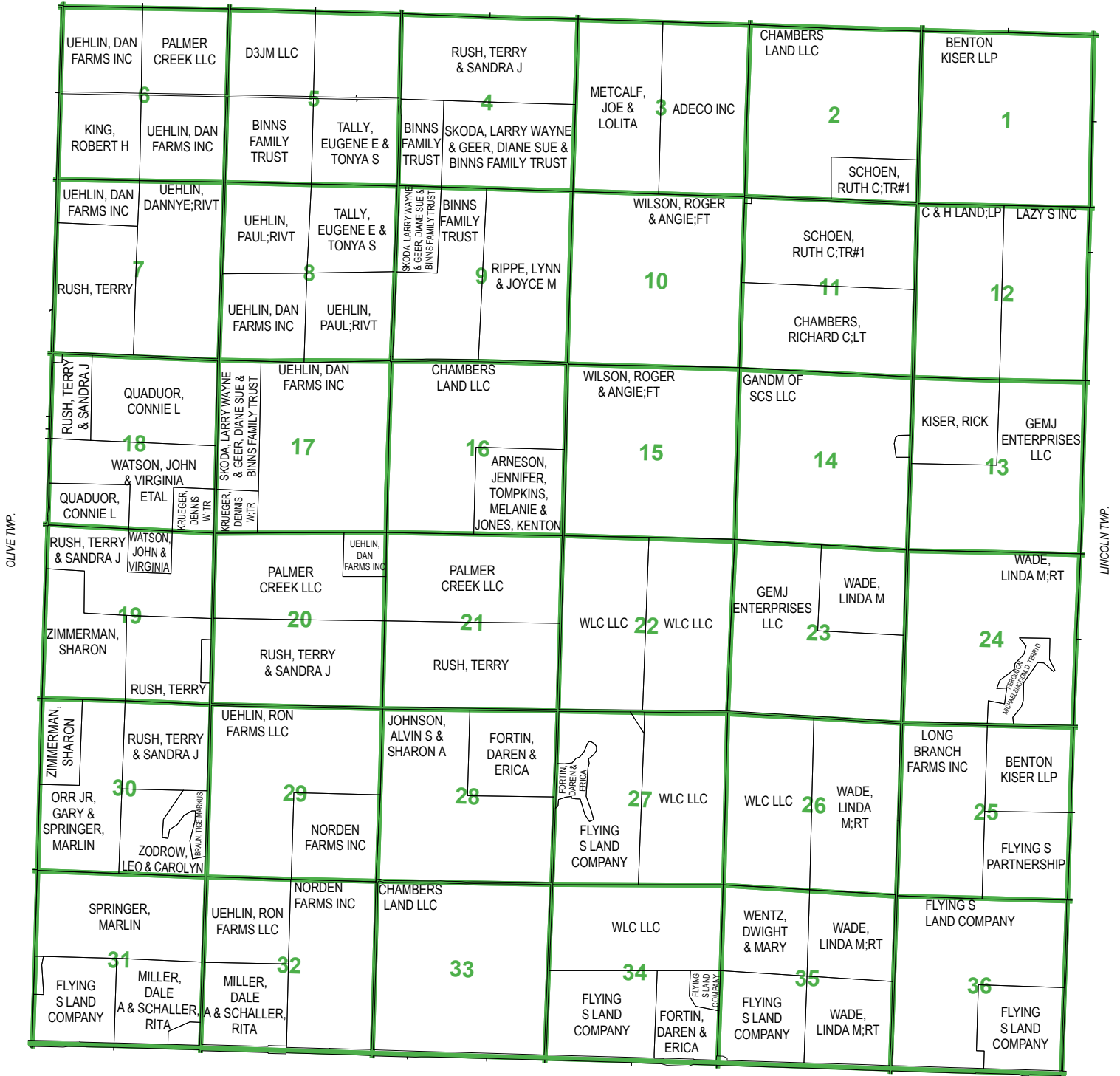


T-2-S

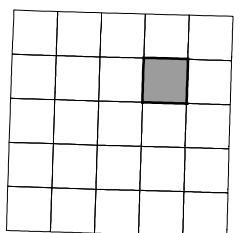
ROOSEVELT

R-27-W

HARLAN TWP.



ALTORY TWP.

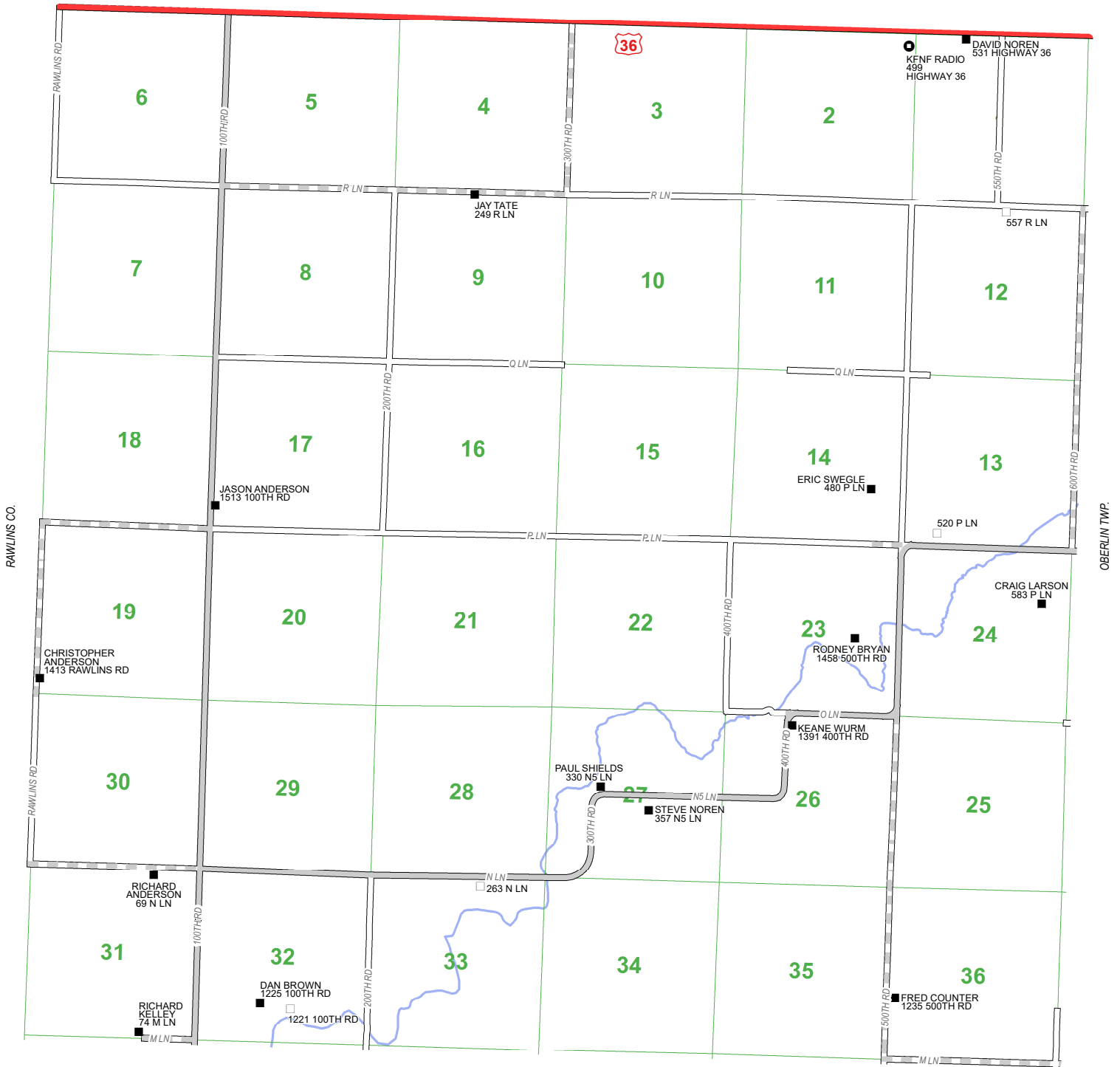


T-3-S

SAPPA


R-30-W

LOGAN TWP.



BASSETTVILLE TWP.

- HIGHWAY
- BUSINESS
- PAVED
- CEMETERY
- GRAVEL
- CHURCH
- OCCUPIED
- VACANT
- DIRT



T-3-S

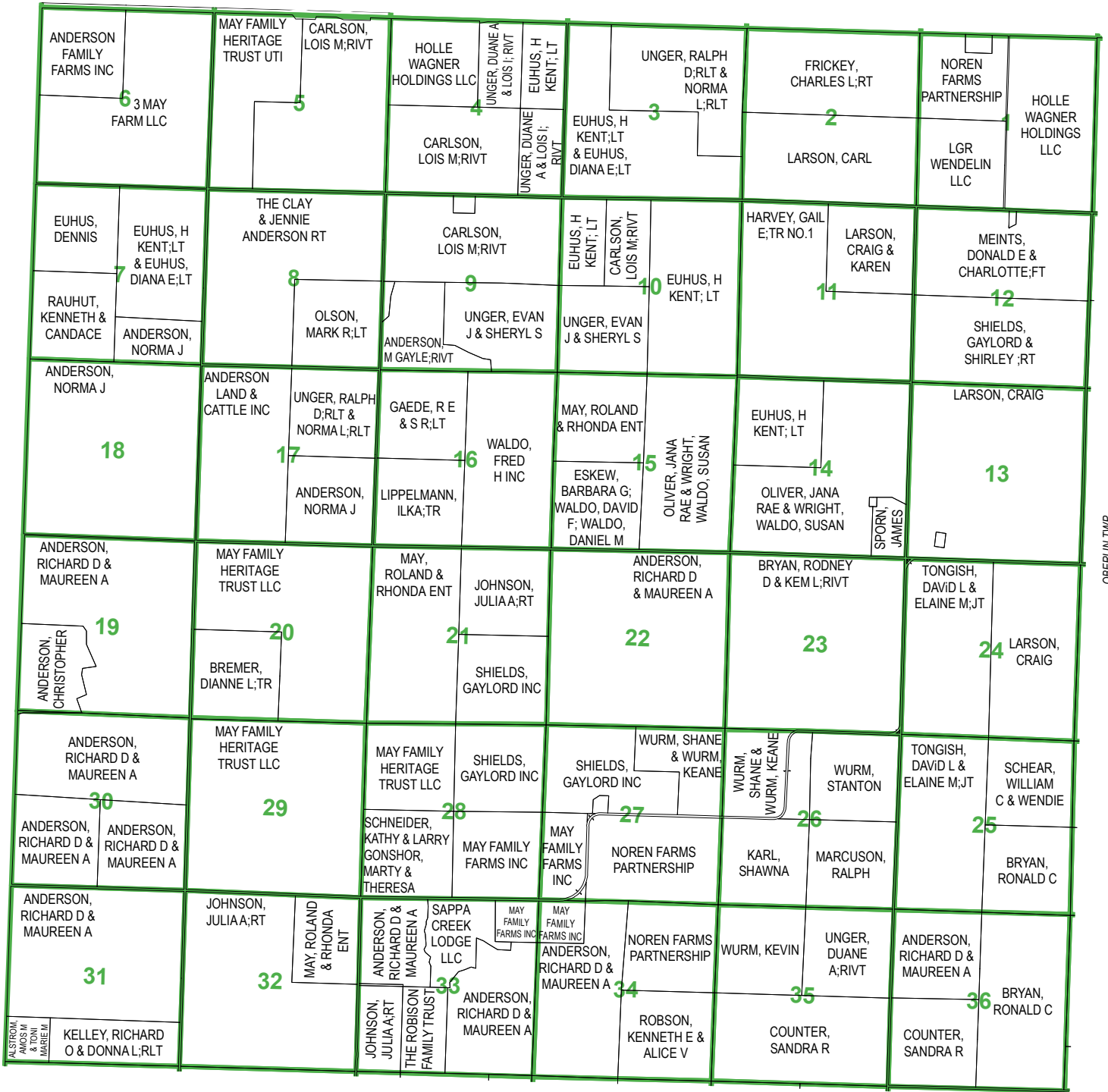
SAPPA

R-30-W


LOGAN TWP.

RAWLINS CO.

OBERLIN TWP.



BASSETTVILLE TWP.

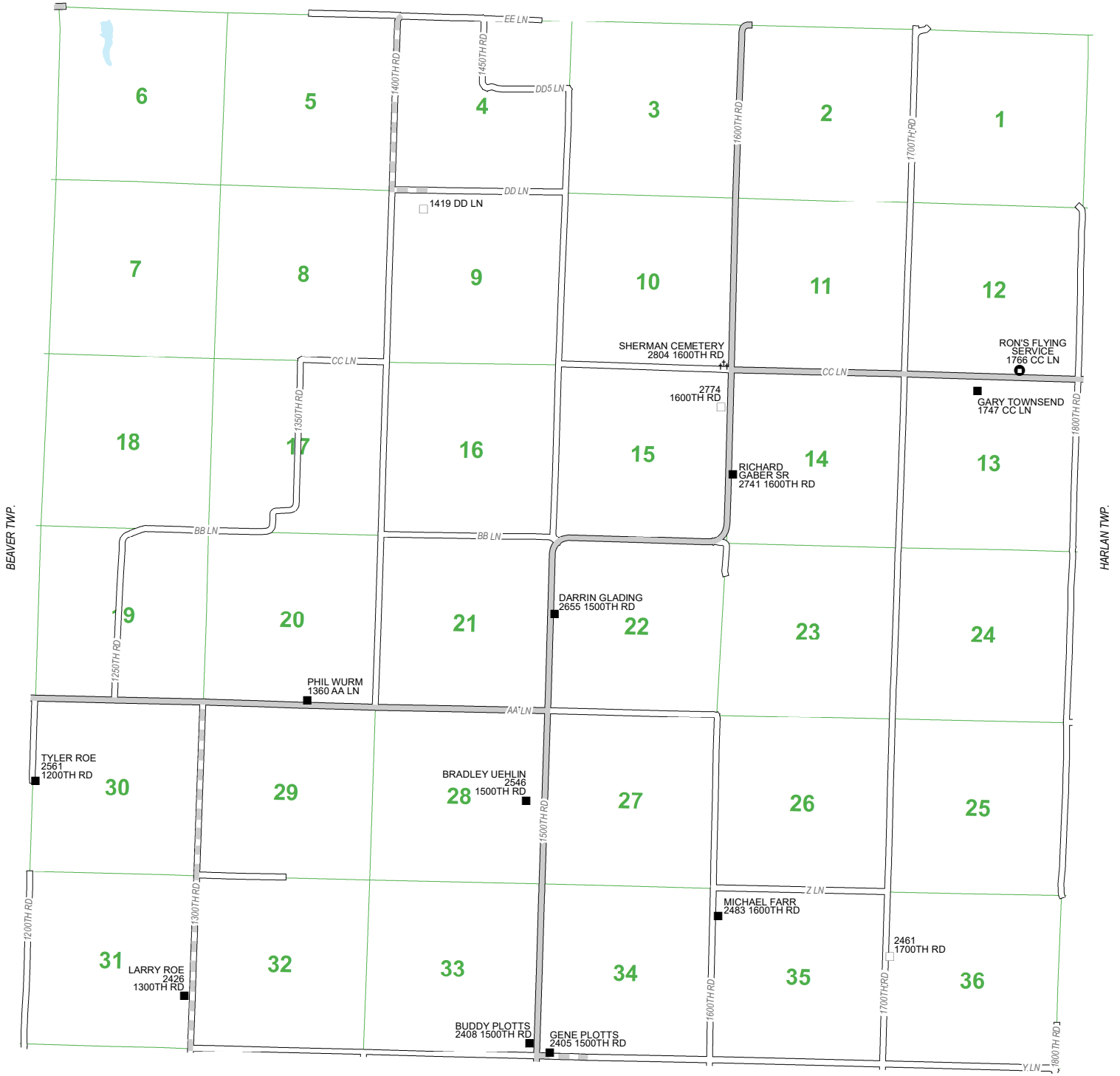


T-1-S










SHERMAN


R-28-W

RED WILLOW CO., NE



OLIVE TWP.

-  HIGHWAY
-  BUSINESS
-  PAVED
-  CEMETERY
-  GRAVEL
-  CHURCH
-  OCCUPIED
-  VACANT
-  DIRT

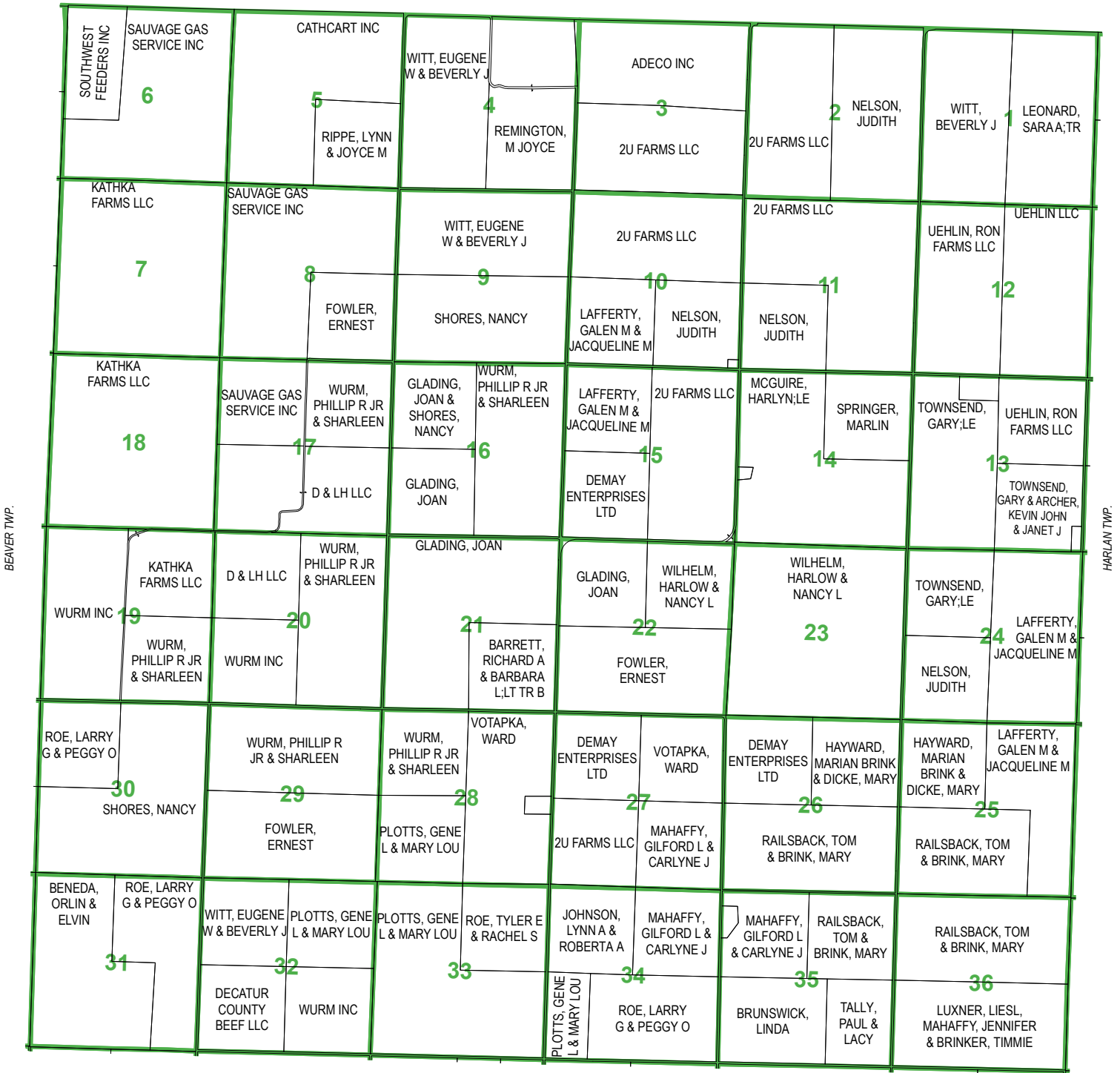


T-1-S


SHERMAN

R-28-W

RED WILLOW CO., NE



OLIVE TWP.

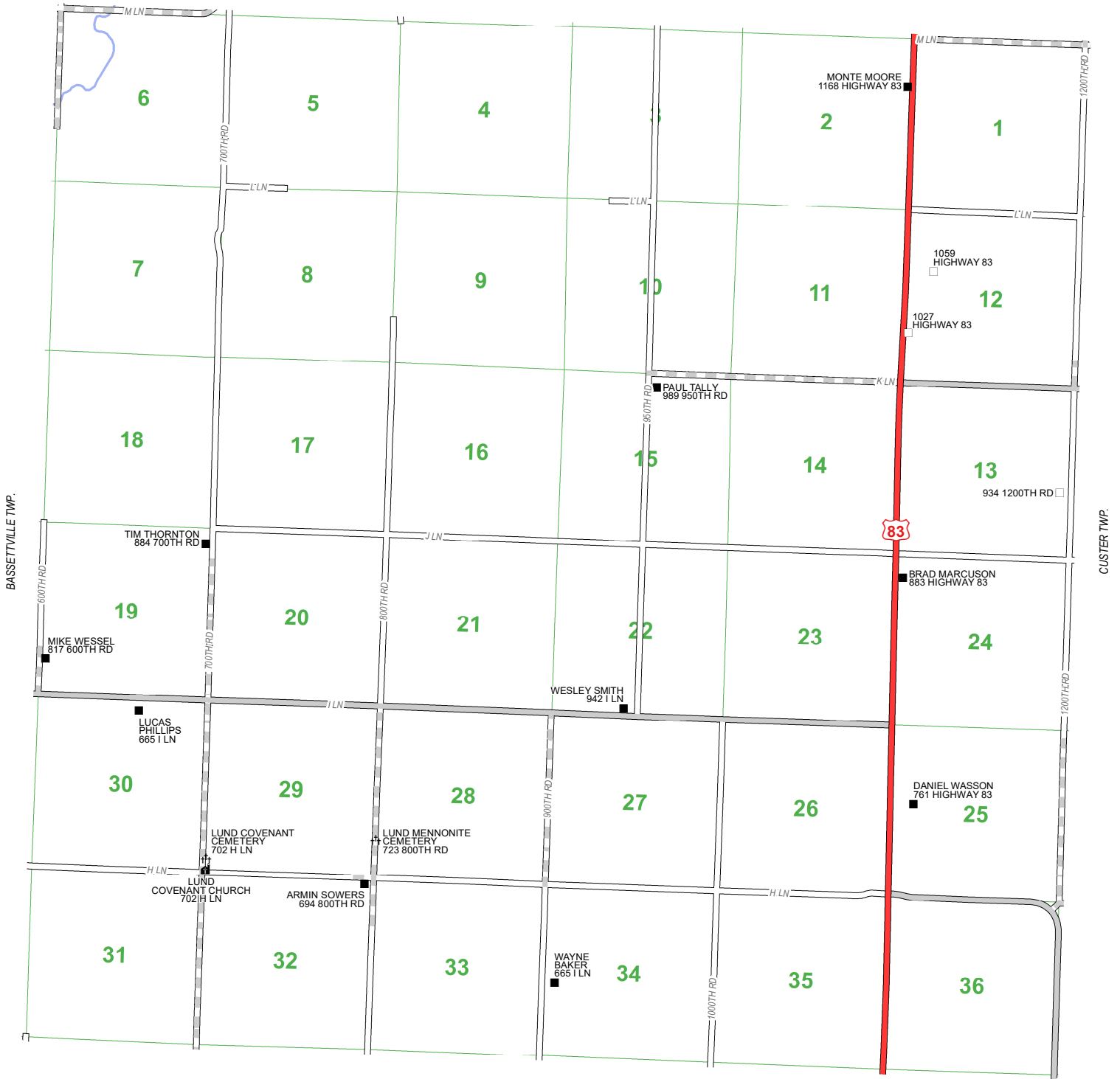


T-4-S










SUMMIT

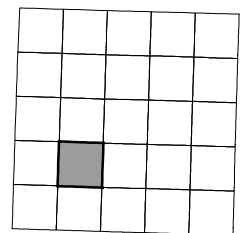
R-29-W

OBERLIN TWP.



PRAIRIE DOG TWP.

-  HIGHWAY
-  PAVED
-  GRAVEL
-  DIRT
-  BUSINESS
-  CEMETERY
-  CHURCH
-  OCCUPIED
-  VACANT

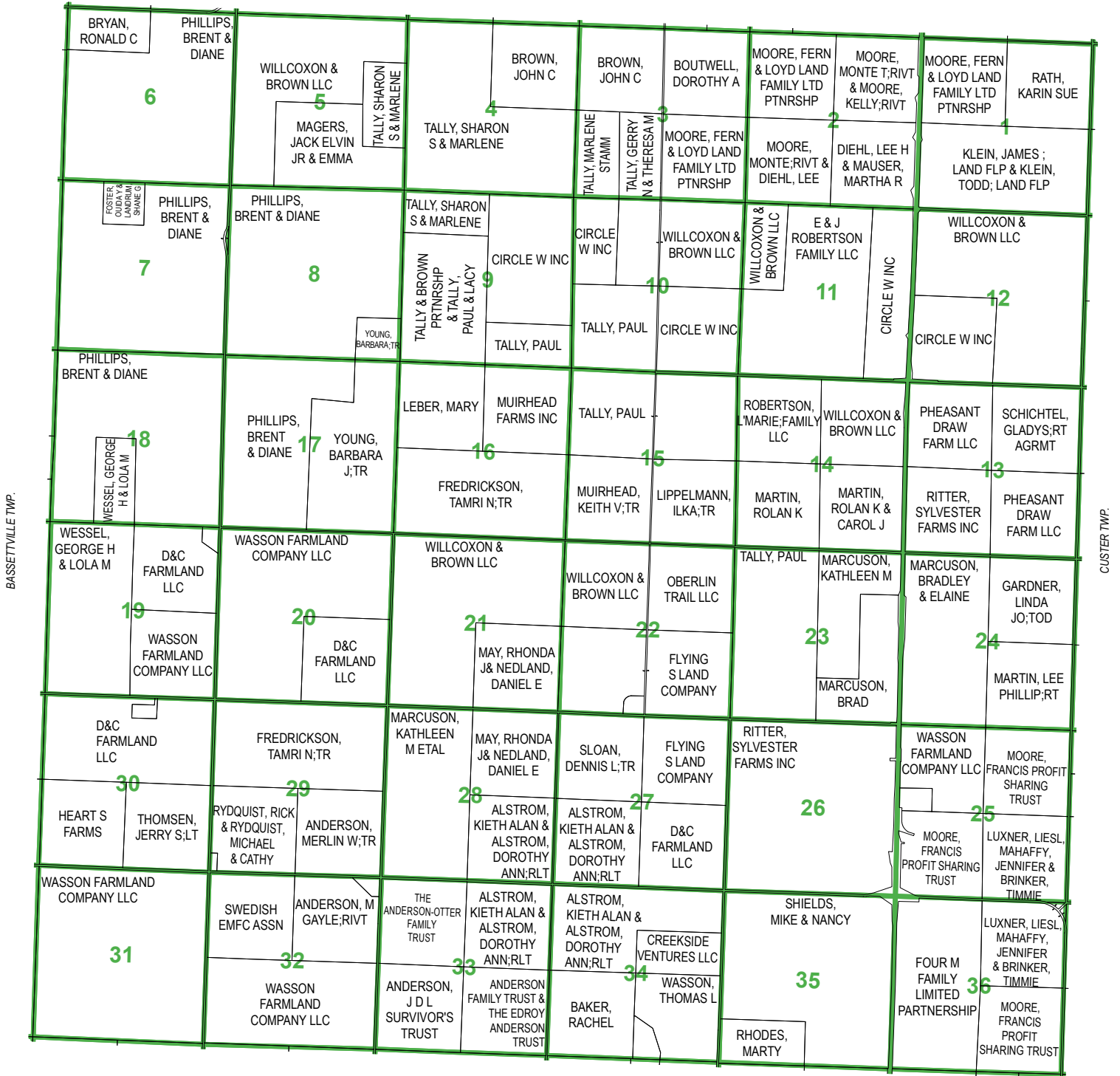


T-4-S

SUMMIT

R-29-W

OBERLIN TWP.



PRAIRIE DOG TWP.

